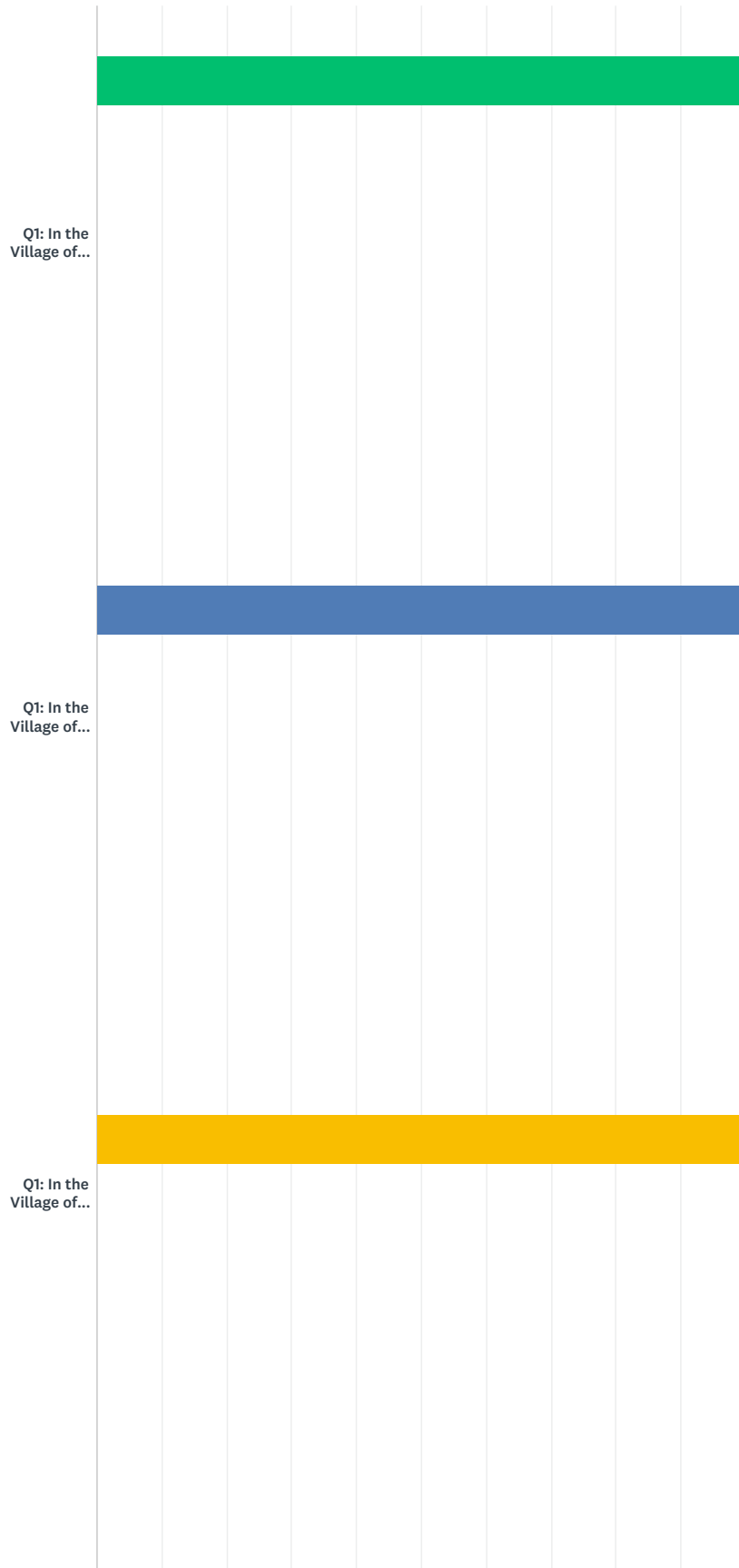
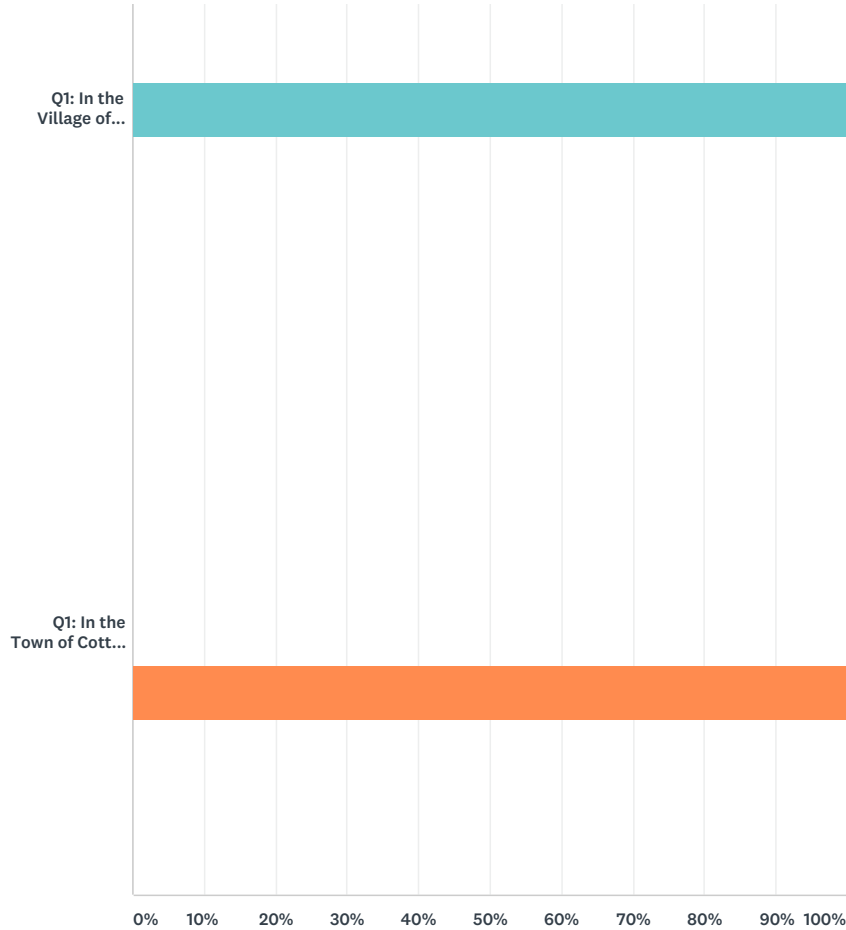


Q1 What is the location of your residence?

Answered: 269 Skipped: 0





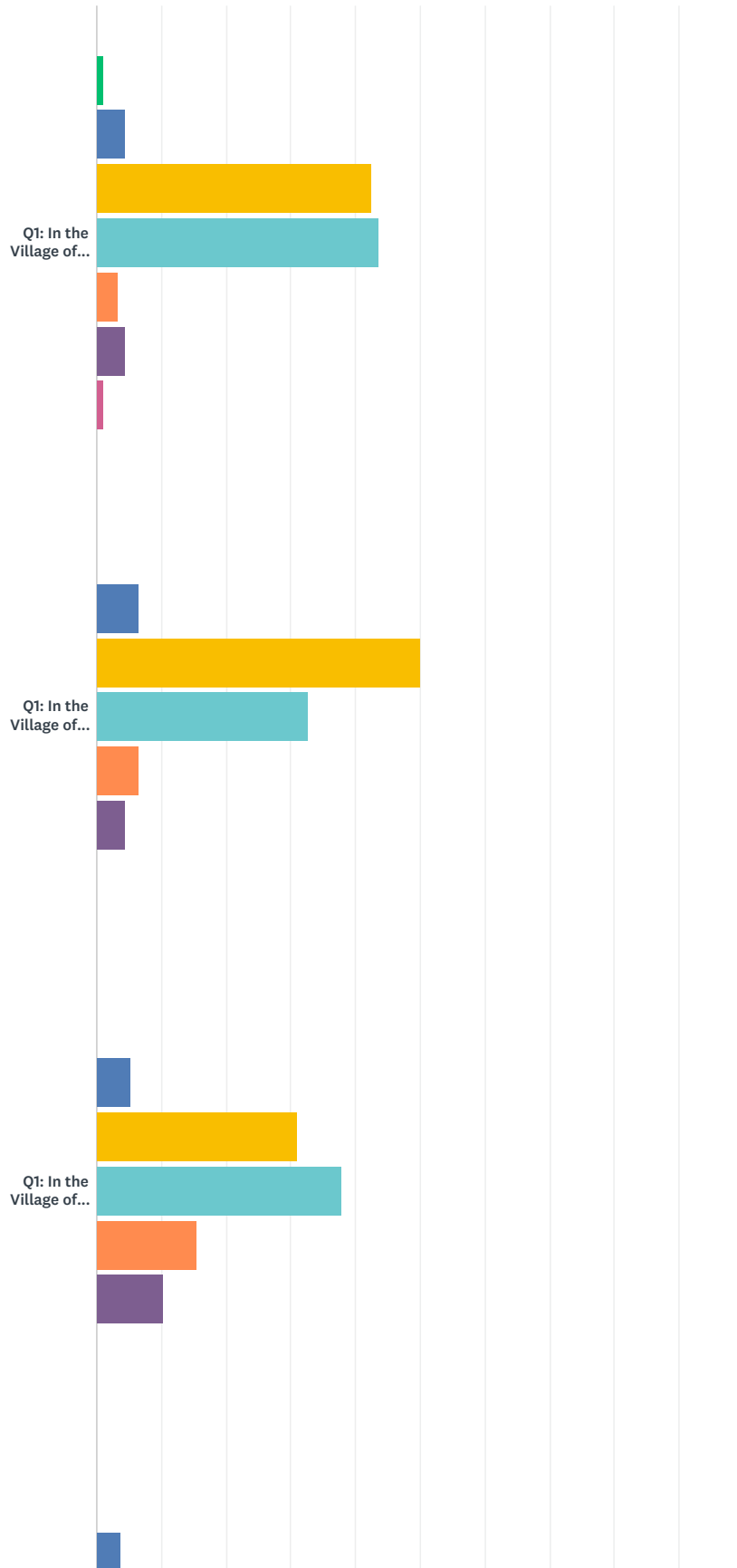
- In the Village of Cottage Grove, north of Highway BB and west of Highway N
- In the Village of Cottage Grove, north of Highway BB and east of Highway N
- In the Village of Cottage Grove, south of Highway BB and west of Highway N
- In the Village of Cottage Grove, south of Highway BB and east of Highway N
- In the Town of Cottage Grove
- In the Town of Sun Prairie
- Other (please specify)

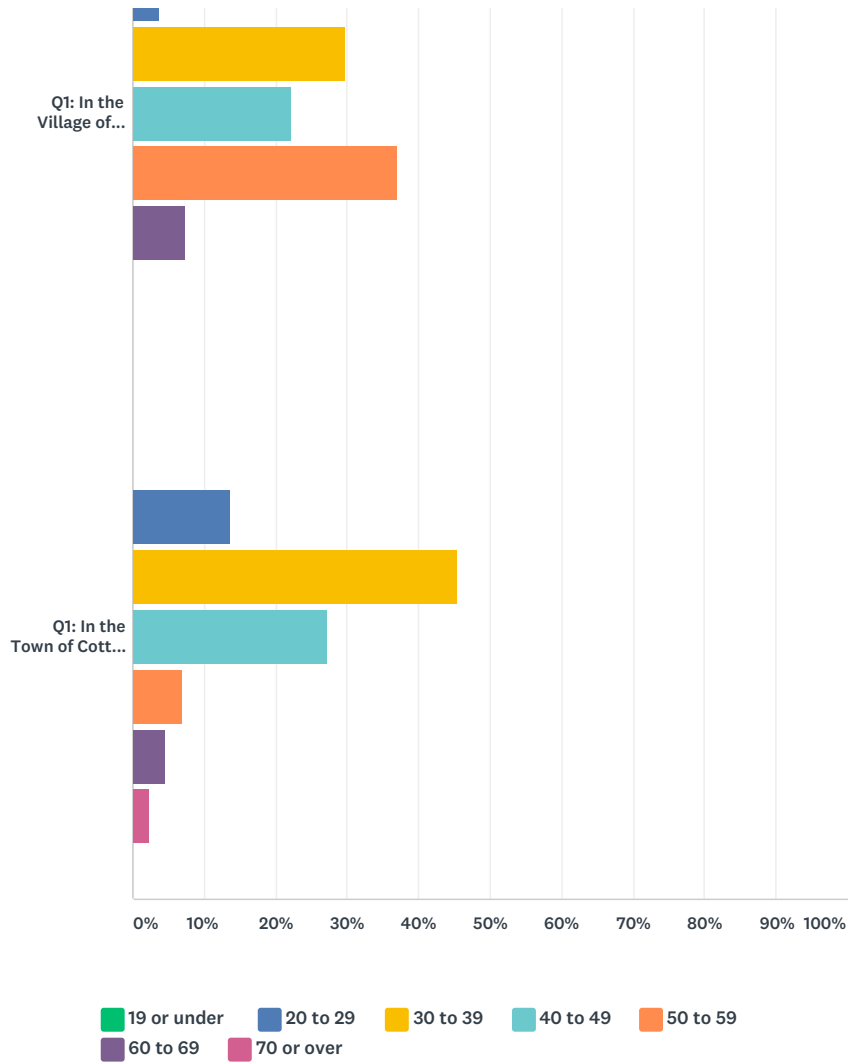
	IN THE VILLAGE OF COTTAGE GROVE, NORTH OF HIGHWAY BB AND WEST OF HIGHWAY N	IN THE VILLAGE OF COTTAGE GROVE, NORTH OF HIGHWAY BB AND EAST OF HIGHWAY N	IN THE VILLAGE OF COTTAGE GROVE, SOUTH OF HIGHWAY BB AND WEST OF HIGHWAY N	IN THE VILLAGE OF COTTAGE GROVE, SOUTH OF HIGHWAY BB AND EAST OF HIGHWAY N	IN THE TOWN OF COTTAGE GROVE	IN THE TOWN OF SUN PRAIRIE	OTHER (PLEASE SPECIFY)	TOTAL
Q1: In the Village of Cottage Grove, north of Highway BB and west of Highway N	100.00% 92	0.00% 0	0.00% 0	0.00% 0	0.00% 0	0.00% 0	0.00% 0	34.20% 92
Q1: In the Village of Cottage Grove, north of Highway BB and east of Highway N	0.00% 0	100.00% 46	0.00% 0	0.00% 0	0.00% 0	0.00% 0	0.00% 0	17.10% 46
Q1: In the Village of Cottage Grove, south of Highway BB and west of Highway N	0.00% 0	0.00% 0	100.00% 59	0.00% 0	0.00% 0	0.00% 0	0.00% 0	21.93% 59
Q1: In the Village of Cottage Grove, south of Highway BB and east of Highway N	0.00% 0	0.00% 0	0.00% 0	100.00% 28	0.00% 0	0.00% 0	0.00% 0	10.41% 28

Q1: In the Town of Cottage Grove	0.00% 0	0.00% 0	0.00% 0	0.00% 0	100.00% 44	0.00% 0	0.00% 0	16.36% 44
Total Respondents	92	46	59	28	44	0	0	269

Q2 What is your age?

Answered: 267 Skipped: 2

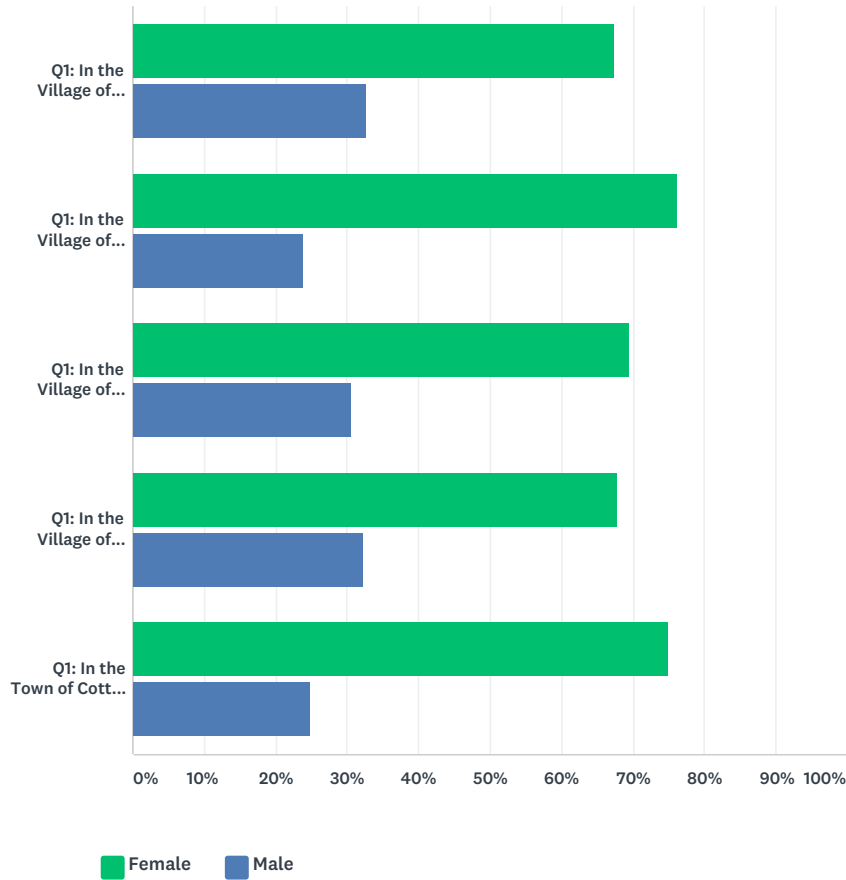




	19 OR UNDER	20 TO 29	30 TO 39	40 TO 49	50 TO 59	60 TO 69	70 OR OVER	TOTAL
Q1: In the Village of Cottage Grove, north of Highway BB and west of Highway N	1.09% 1	4.35% 4	42.39% 39	43.48% 40	3.26% 3	4.35% 4	1.09% 1	34.46% 92
Q1: In the Village of Cottage Grove, north of Highway BB and east of Highway N	0.00% 0	6.52% 3	50.00% 23	32.61% 15	6.52% 3	4.35% 2	0.00% 0	17.23% 46
Q1: In the Village of Cottage Grove, south of Highway BB and west of Highway N	0.00% 0	5.17% 3	31.03% 18	37.93% 22	15.52% 9	10.34% 6	0.00% 0	21.72% 58
Q1: In the Village of Cottage Grove, south of Highway BB and east of Highway N	0.00% 0	3.70% 1	29.63% 8	22.22% 6	37.04% 10	7.41% 2	0.00% 0	10.11% 27
Q1: In the Town of Cottage Grove	0.00% 0	13.64% 6	45.45% 20	27.27% 12	6.82% 3	4.55% 2	2.27% 1	16.48% 44
Total Respondents	1	17	108	95	28	16	2	267

Q3 With which gender do you identify?

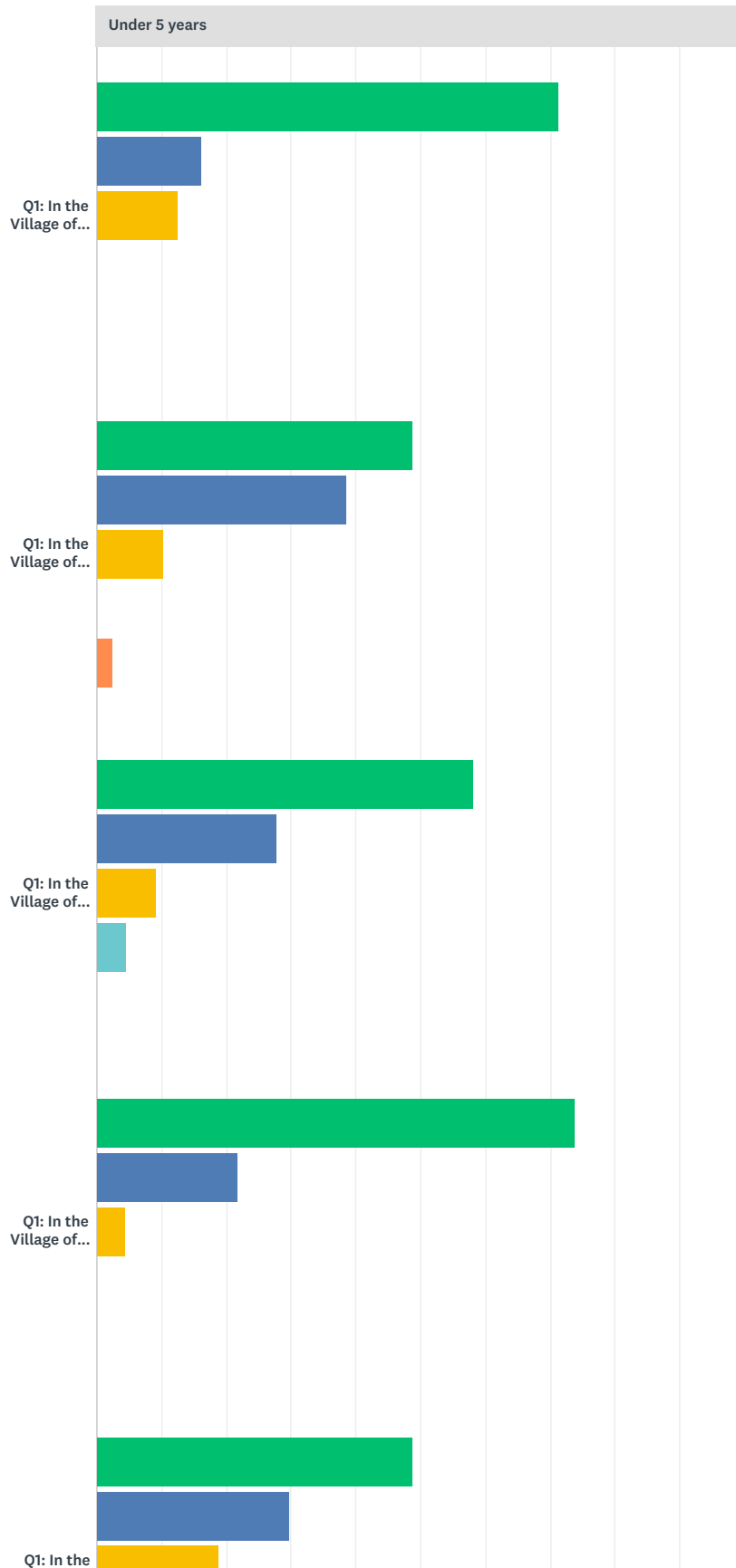
Answered: 269 Skipped: 0

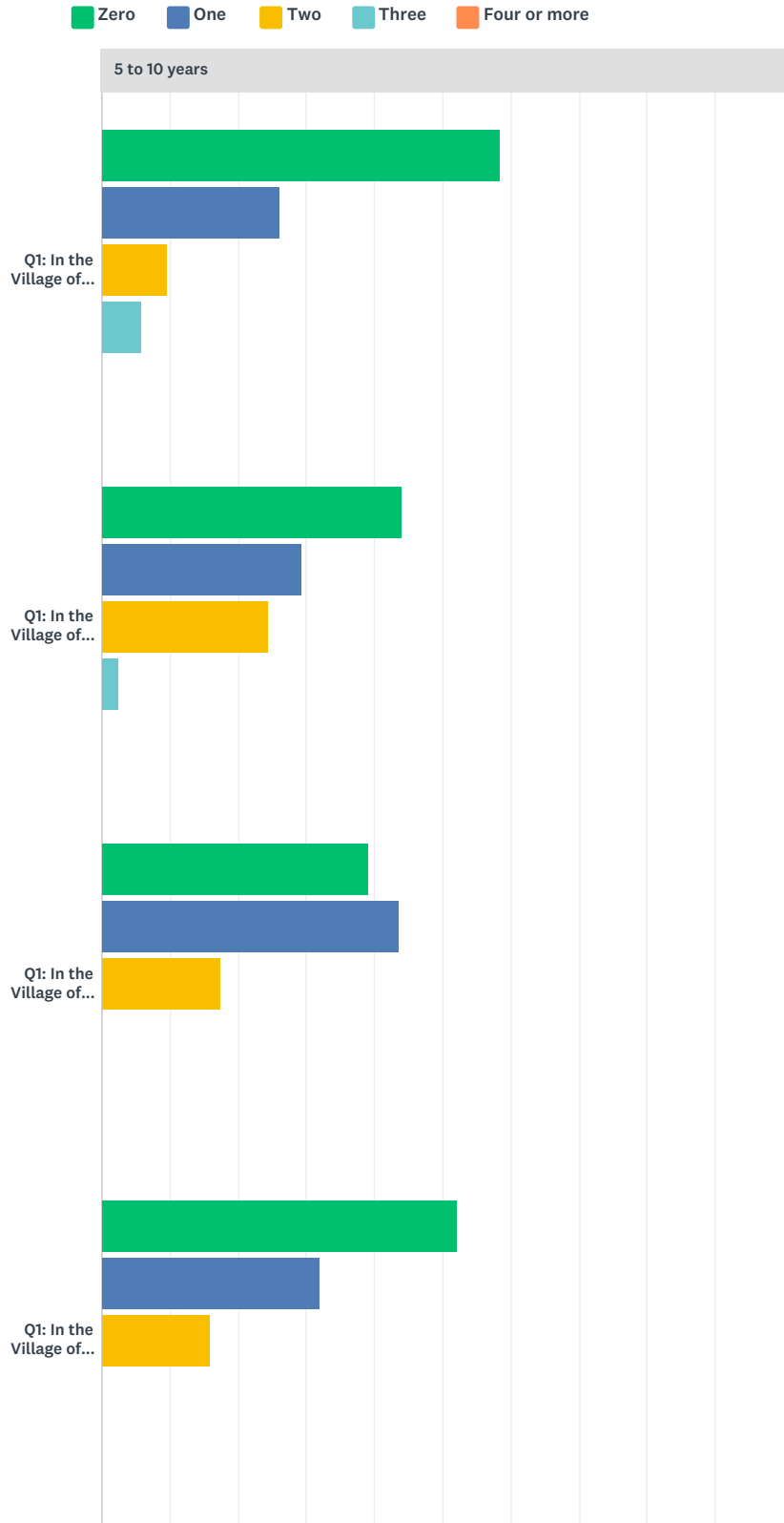
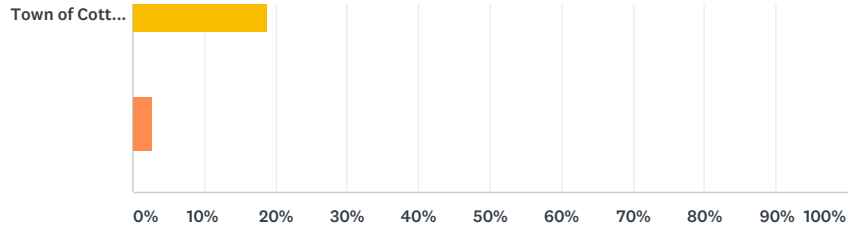


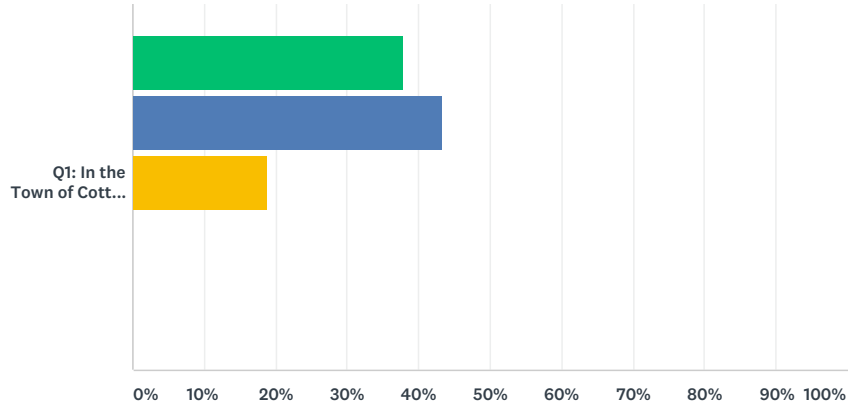
	FEMALE	MALE	TOTAL
Q1: In the Village of Cottage Grove, north of Highway BB and west of Highway N	67.39% 62	32.61% 30	34.20% 92
Q1: In the Village of Cottage Grove, north of Highway BB and east of Highway N	76.09% 35	23.91% 11	17.10% 46
Q1: In the Village of Cottage Grove, south of Highway BB and west of Highway N	69.49% 41	30.51% 18	21.93% 59
Q1: In the Village of Cottage Grove, south of Highway BB and east of Highway N	67.86% 19	32.14% 9	10.41% 28
Q1: In the Town of Cottage Grove	75.00% 33	25.00% 11	16.36% 44
Total Respondents	190	79	269

Q4 How many people in each of the following age groups reside in your household?

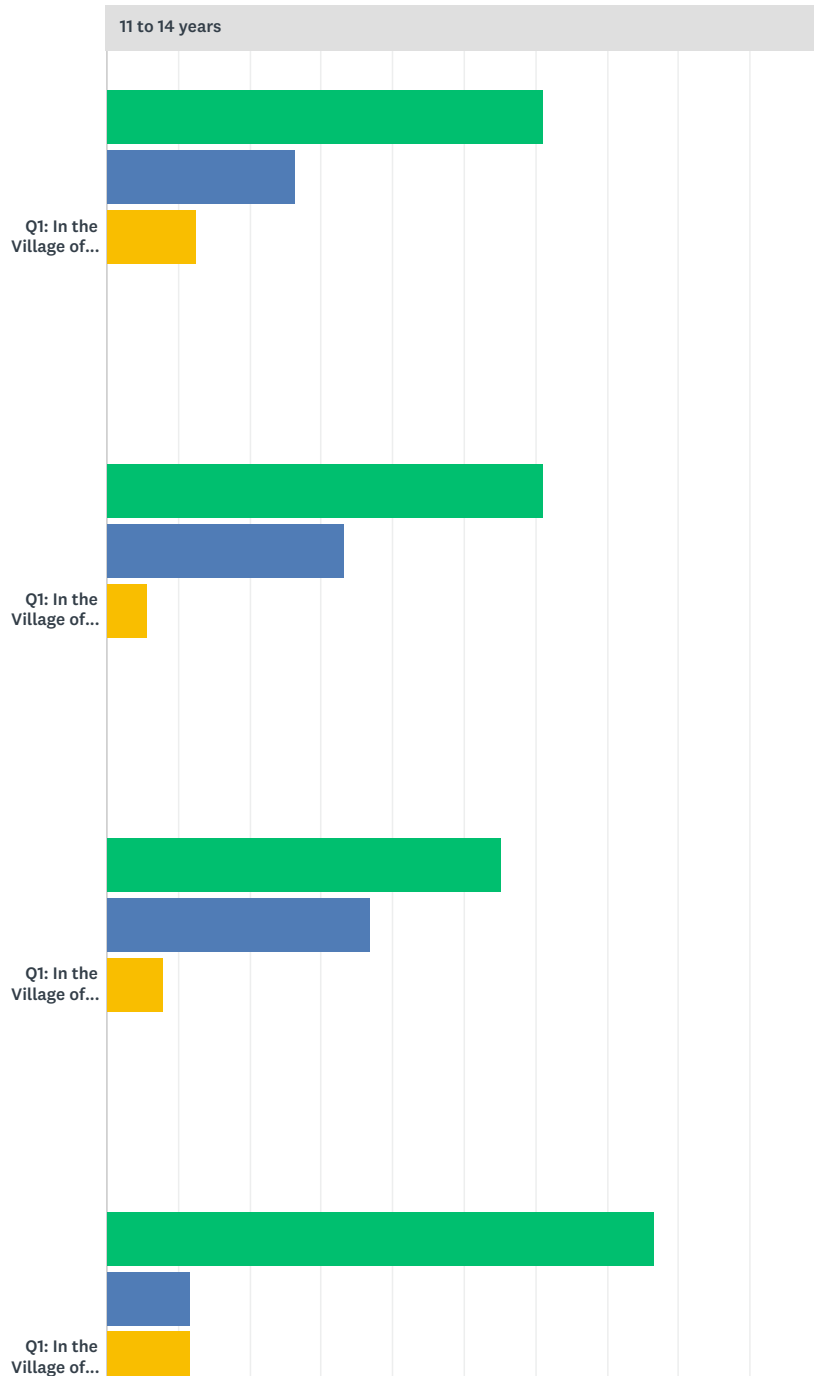
Answered: 269 Skipped: 0

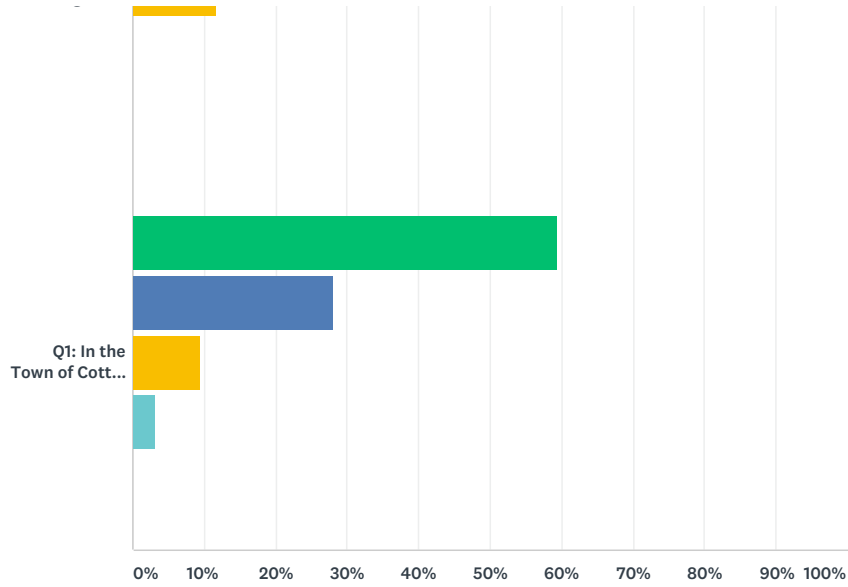




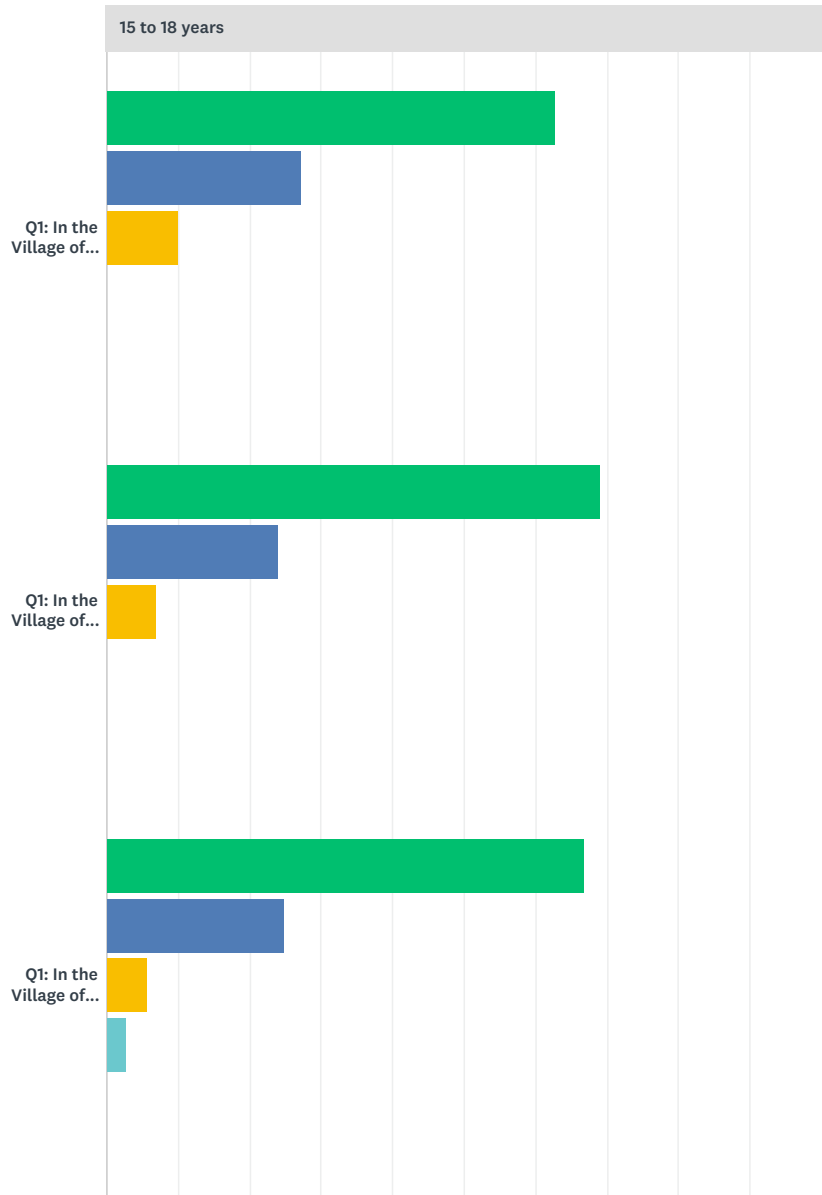


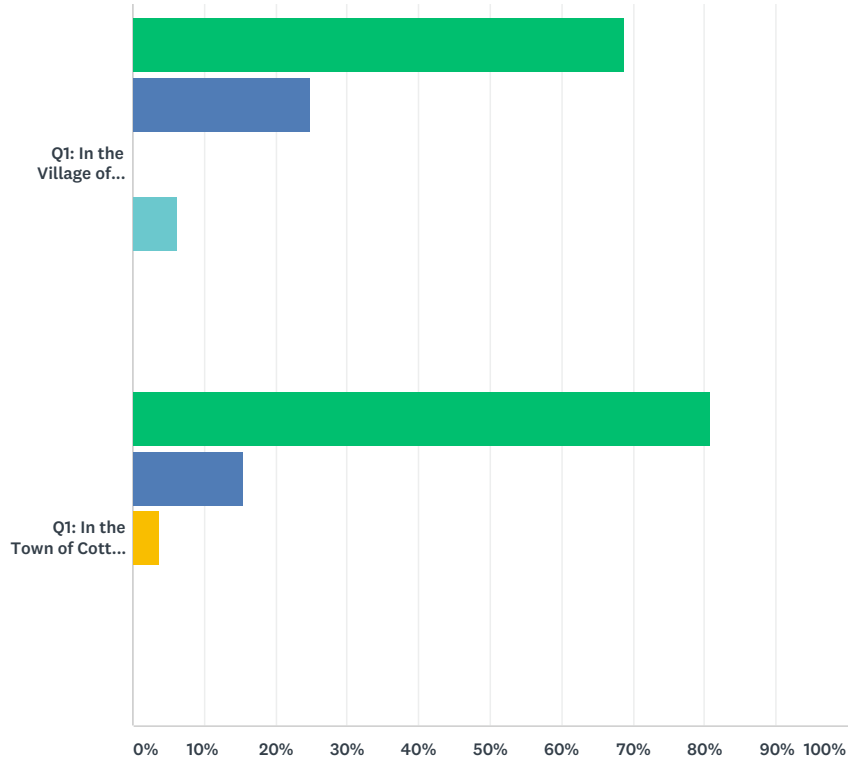
Zero One Two Three Four or more



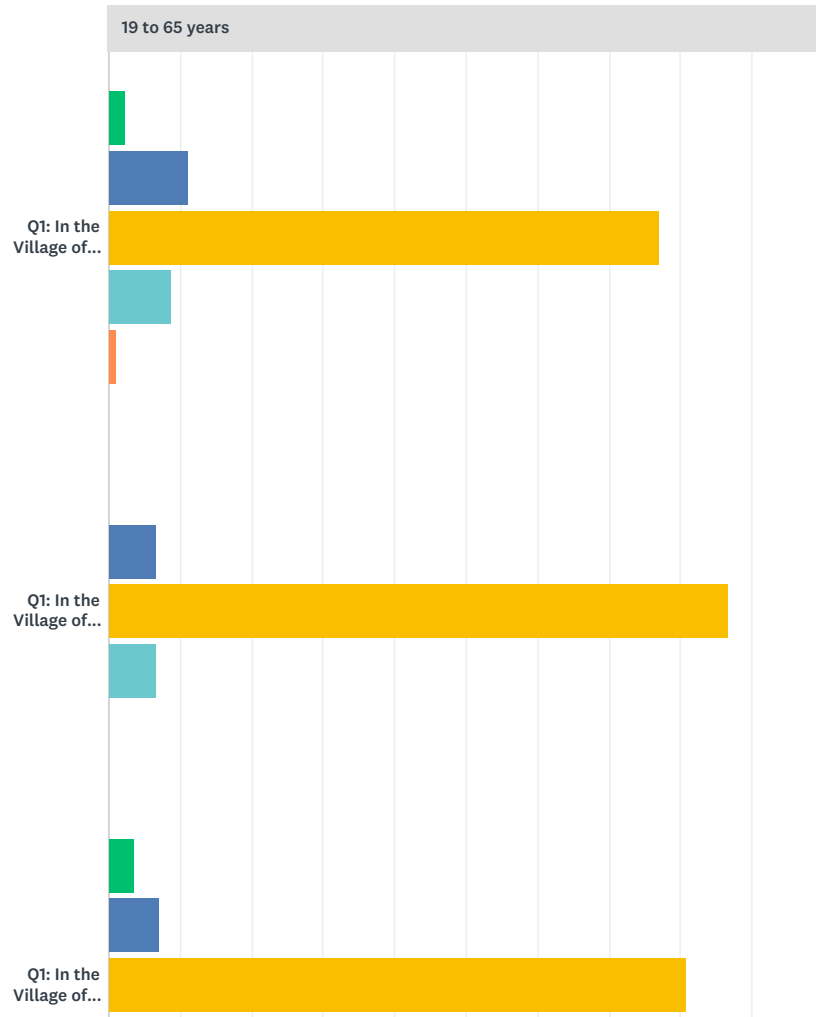


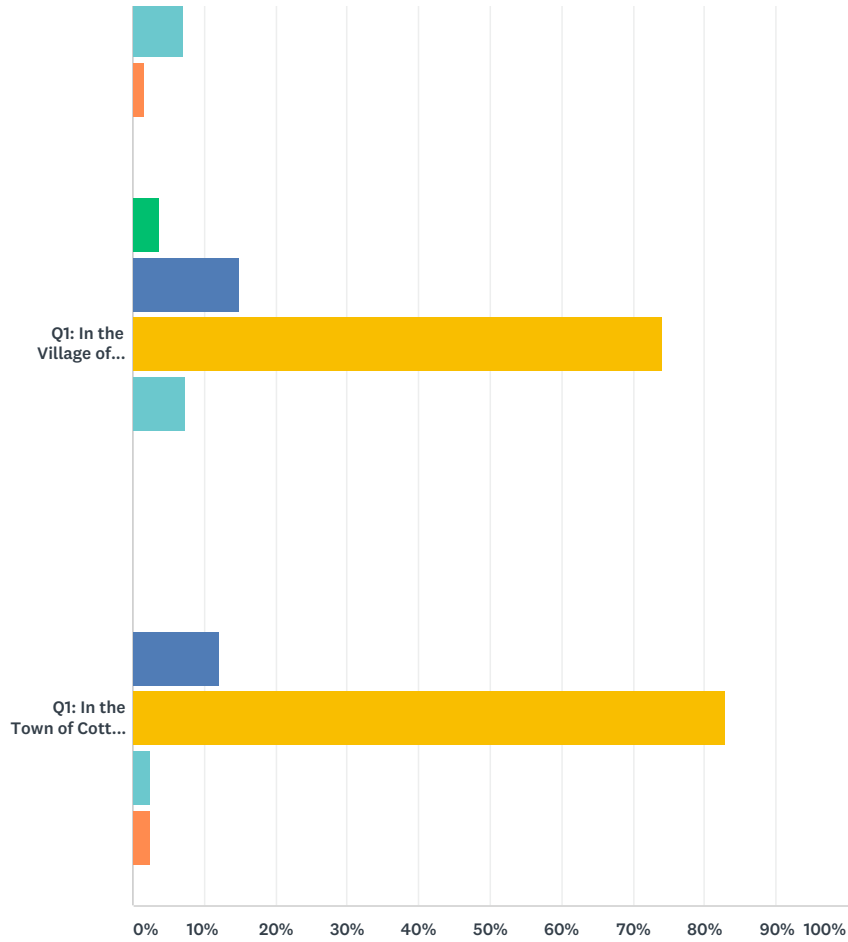
Zero One Two Three Four or more



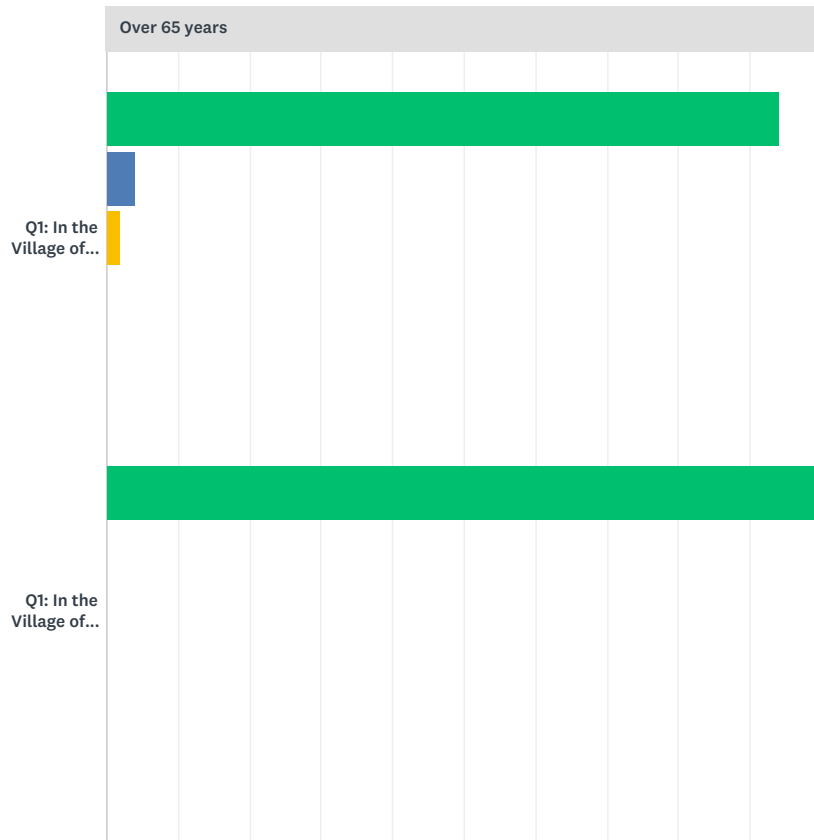


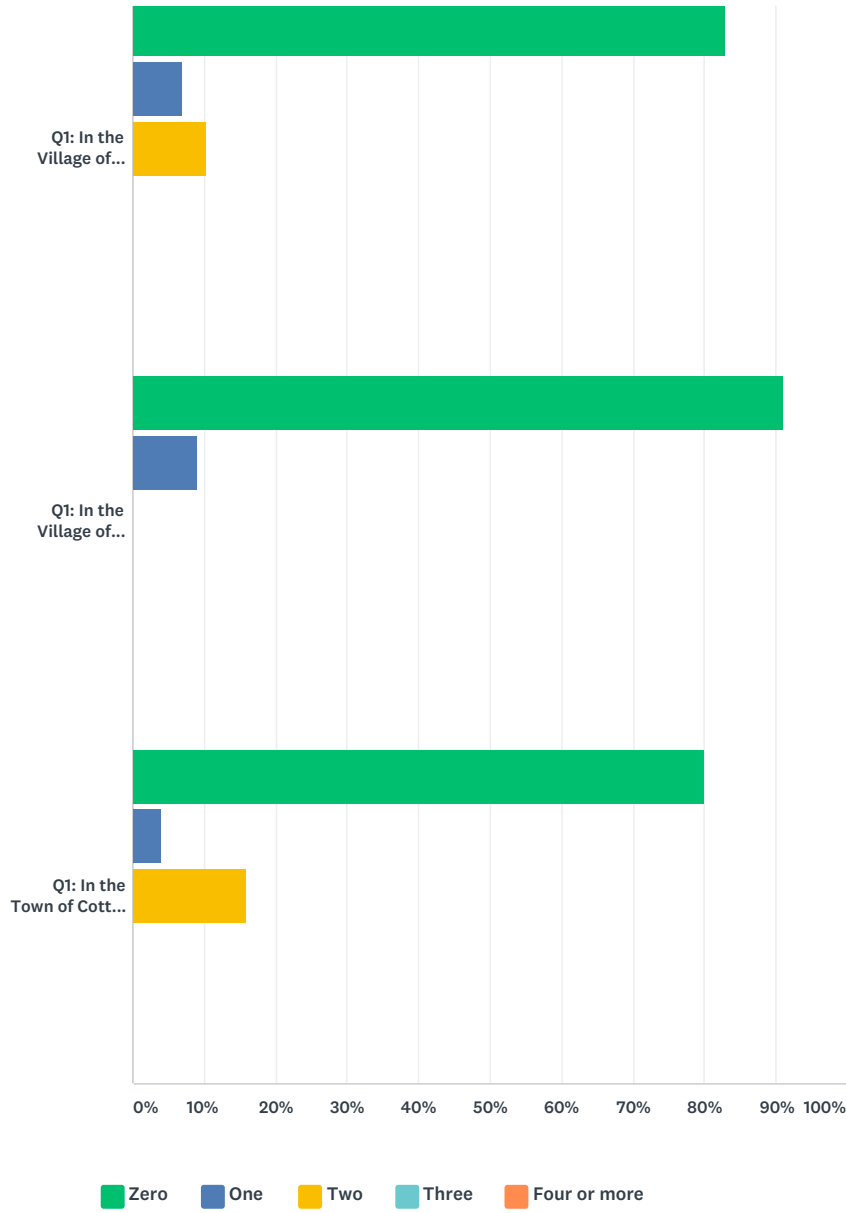
Zero One Two Three Four or more





Zero One Two Three Four or more





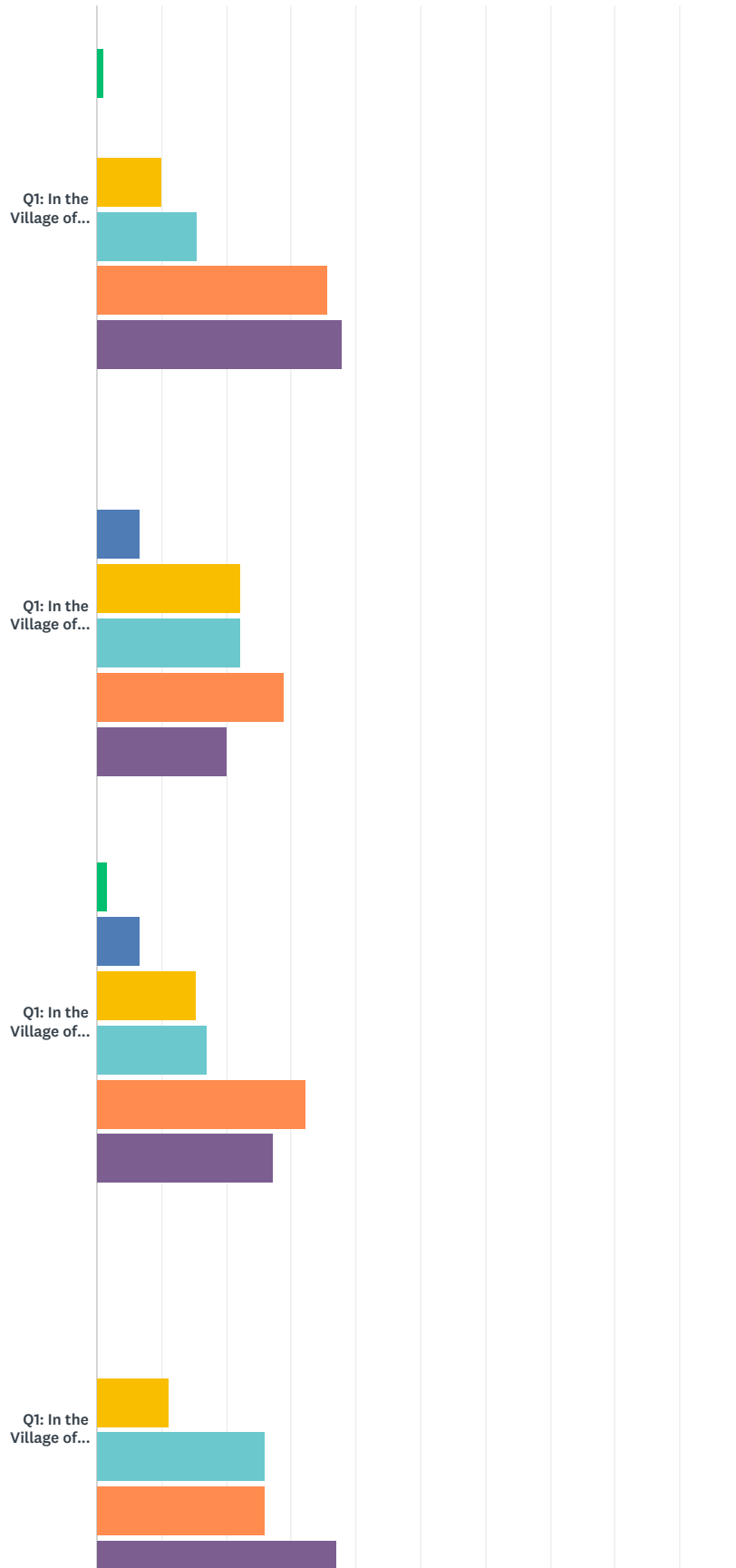
Under 5 years						
	ZERO	ONE	TWO	THREE	FOUR OR MORE	TOTAL
Q1: In the Village of Cottage Grove, north of Highway BB and west of Highway N	71.26% 62	16.09% 14	12.64% 11	0.00% 0	0.00% 0	32.34% 87
Q1: In the Village of Cottage Grove, north of Highway BB and east of Highway N	48.72% 19	38.46% 15	10.26% 4	0.00% 0	2.56% 1	14.50% 39
Q1: In the Village of Cottage Grove, south of Highway BB and west of Highway N	58.14% 25	27.91% 12	9.30% 4	4.65% 2	0.00% 0	15.99% 43
Q1: In the Village of Cottage Grove, south of Highway BB and east of Highway N	73.91% 17	21.74% 5	4.35% 1	0.00% 0	0.00% 0	8.55% 23
Q1: In the Town of Cottage Grove	48.65% 18	29.73% 11	18.92% 7	0.00% 0	2.70% 1	13.75% 37
5 to 10 years						
	ZERO	ONE	TWO	THREE	FOUR OR MORE	TOTAL
Q1: In the Village of Cottage Grove, north of Highway BB and west of Highway N	58.33% 49	26.19% 22	9.52% 8	5.95% 5	0.00% 0	31.23% 84
Q1: In the Village of Cottage Grove, north of Highway BB and east of Highway N	43.90% 18	29.27% 12	24.39% 10	2.44% 1	0.00% 0	15.24% 41
Q1: In the Village of Cottage Grove, south of Highway BB and west of Highway N	39.13% 18	43.48% 20	17.39% 8	0.00% 0	0.00% 0	17.10% 46

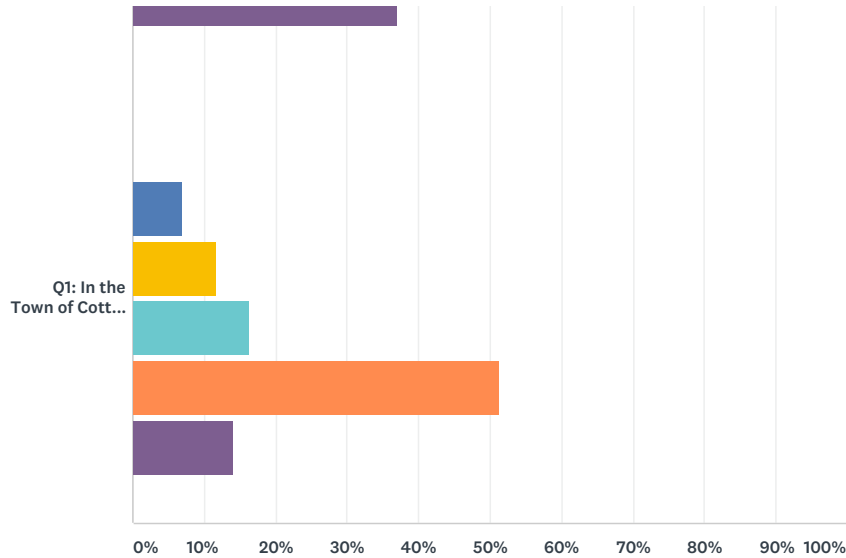
Village of Cottage Grove Comprehensive Plan Survey

Q1: In the Village of Cottage Grove, south of Highway BB and east of Highway N	52.00% 13	32.00% 8	16.00% 4	0.00% 0	0.00% 0	9.29% 25
Q1: In the Town of Cottage Grove	37.84% 14	43.24% 16	18.92% 7	0.00% 0	0.00% 0	13.75% 37
11 to 14 years						
	ZERO	ONE	TWO	THREE	FOUR OR MORE	TOTAL
Q1: In the Village of Cottage Grove, north of Highway BB and west of Highway N	61.11% 44	26.39% 19	12.50% 9	0.00% 0	0.00% 0	26.77% 72
Q1: In the Village of Cottage Grove, north of Highway BB and east of Highway N	61.11% 22	33.33% 12	5.56% 2	0.00% 0	0.00% 0	13.38% 36
Q1: In the Village of Cottage Grove, south of Highway BB and west of Highway N	55.26% 21	36.84% 14	7.89% 3	0.00% 0	0.00% 0	14.13% 38
Q1: In the Village of Cottage Grove, south of Highway BB and east of Highway N	76.47% 13	11.76% 2	11.76% 2	0.00% 0	0.00% 0	6.32% 17
Q1: In the Town of Cottage Grove	59.38% 19	28.13% 9	9.38% 3	3.13% 1	0.00% 0	11.90% 32
15 to 18 years						
	ZERO	ONE	TWO	THREE	FOUR OR MORE	TOTAL
Q1: In the Village of Cottage Grove, north of Highway BB and west of Highway N	62.86% 44	27.14% 19	10.00% 7	0.00% 0	0.00% 0	26.02% 70
Q1: In the Village of Cottage Grove, north of Highway BB and east of Highway N	68.97% 20	24.14% 7	6.90% 2	0.00% 0	0.00% 0	10.78% 29
Q1: In the Village of Cottage Grove, south of Highway BB and west of Highway N	66.67% 24	25.00% 9	5.56% 2	2.78% 1	0.00% 0	13.38% 36
Q1: In the Village of Cottage Grove, south of Highway BB and east of Highway N	68.75% 11	25.00% 4	0.00% 0	6.25% 1	0.00% 0	5.95% 16
Q1: In the Town of Cottage Grove	80.77% 21	15.38% 4	3.85% 1	0.00% 0	0.00% 0	9.67% 26
19 to 65 years						
	ZERO	ONE	TWO	THREE	FOUR OR MORE	TOTAL
Q1: In the Village of Cottage Grove, north of Highway BB and west of Highway N	2.20% 2	10.99% 10	76.92% 70	8.79% 8	1.10% 1	33.83% 91
Q1: In the Village of Cottage Grove, north of Highway BB and east of Highway N	0.00% 0	6.67% 3	86.67% 39	6.67% 3	0.00% 0	16.73% 45
Q1: In the Village of Cottage Grove, south of Highway BB and west of Highway N	3.51% 2	7.02% 4	80.70% 46	7.02% 4	1.75% 1	21.19% 57
Q1: In the Village of Cottage Grove, south of Highway BB and east of Highway N	3.70% 1	14.81% 4	74.07% 20	7.41% 2	0.00% 0	10.04% 27
Q1: In the Town of Cottage Grove	0.00% 0	12.20% 5	82.93% 34	2.44% 1	2.44% 1	15.24% 41
Over 65 years						
	ZERO	ONE	TWO	THREE	FOUR OR MORE	TOTAL
Q1: In the Village of Cottage Grove, north of Highway BB and west of Highway N	94.12% 48	3.92% 2	1.96% 1	0.00% 0	0.00% 0	18.96% 51
Q1: In the Village of Cottage Grove, north of Highway BB and east of Highway N	100.00% 24	0.00% 0	0.00% 0	0.00% 0	0.00% 0	8.92% 24
Q1: In the Village of Cottage Grove, south of Highway BB and west of Highway N	82.76% 24	6.90% 2	10.34% 3	0.00% 0	0.00% 0	10.78% 29
Q1: In the Village of Cottage Grove, south of Highway BB and east of Highway N	90.91% 10	9.09% 1	0.00% 0	0.00% 0	0.00% 0	4.09% 11
Q1: In the Town of Cottage Grove	80.00% 20	4.00% 1	16.00% 4	0.00% 0	0.00% 0	9.29% 25

Q5 What is your annual household income?

Answered: 264 Skipped: 5



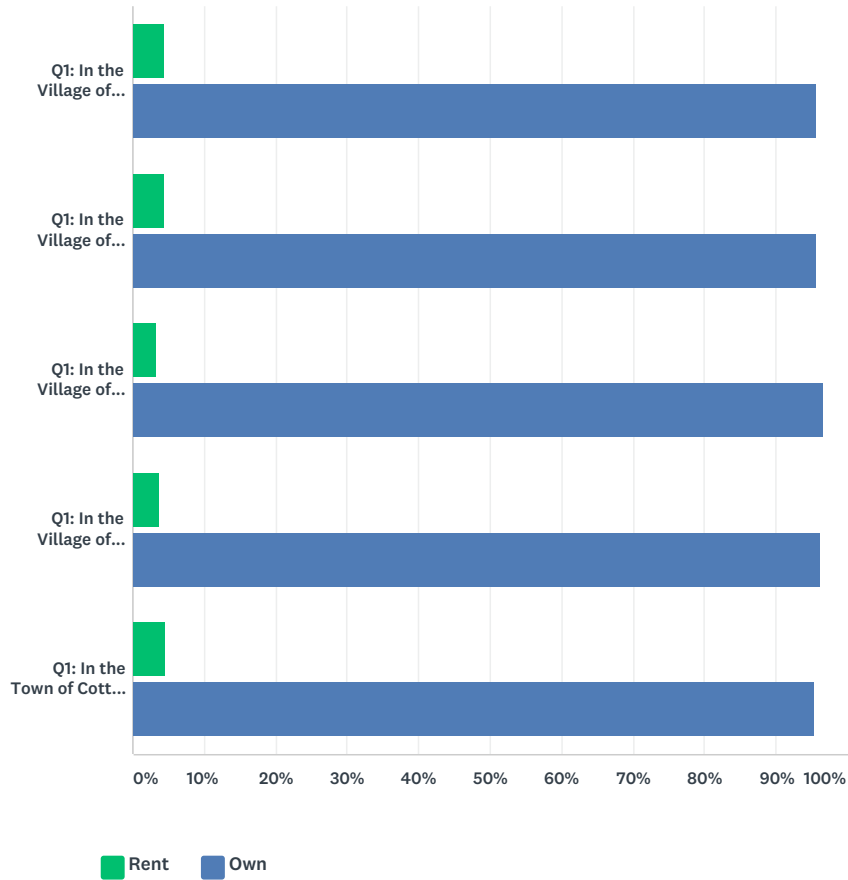


■ Less than \$35,000
 ■ \$35,000 to \$49,999
 ■ \$50,000 to \$74,999
■ \$75,000 to \$99,999
 ■ \$100,000 to \$149,999
 ■ \$150,000 or more

	LESS THAN \$35,000	\$35,000 TO \$49,999	\$50,000 TO \$74,999	\$75,000 TO \$99,999	\$100,000 TO \$149,999	\$150,000 OR MORE	TOTAL
Q1: In the Village of Cottage Grove, north of Highway BB and west of Highway N	1.11% 1	0.00% 0	10.00% 9	15.56% 14	35.56% 32	37.78% 34	34.09% 90
Q1: In the Village of Cottage Grove, north of Highway BB and east of Highway N	0.00% 0	6.67% 3	22.22% 10	22.22% 10	28.89% 13	20.00% 9	17.05% 45
Q1: In the Village of Cottage Grove, south of Highway BB and west of Highway N	1.69% 1	6.78% 4	15.25% 9	16.95% 10	32.20% 19	27.12% 16	22.35% 59
Q1: In the Village of Cottage Grove, south of Highway BB and east of Highway N	0.00% 0	0.00% 0	11.11% 3	25.93% 7	25.93% 7	37.04% 10	10.23% 27
Q1: In the Town of Cottage Grove	0.00% 0	6.98% 3	11.63% 5	16.28% 7	51.16% 22	13.95% 6	16.29% 43
Total Respondents	2	10	36	48	93	75	264

Q6 Do you rent or own your residence?

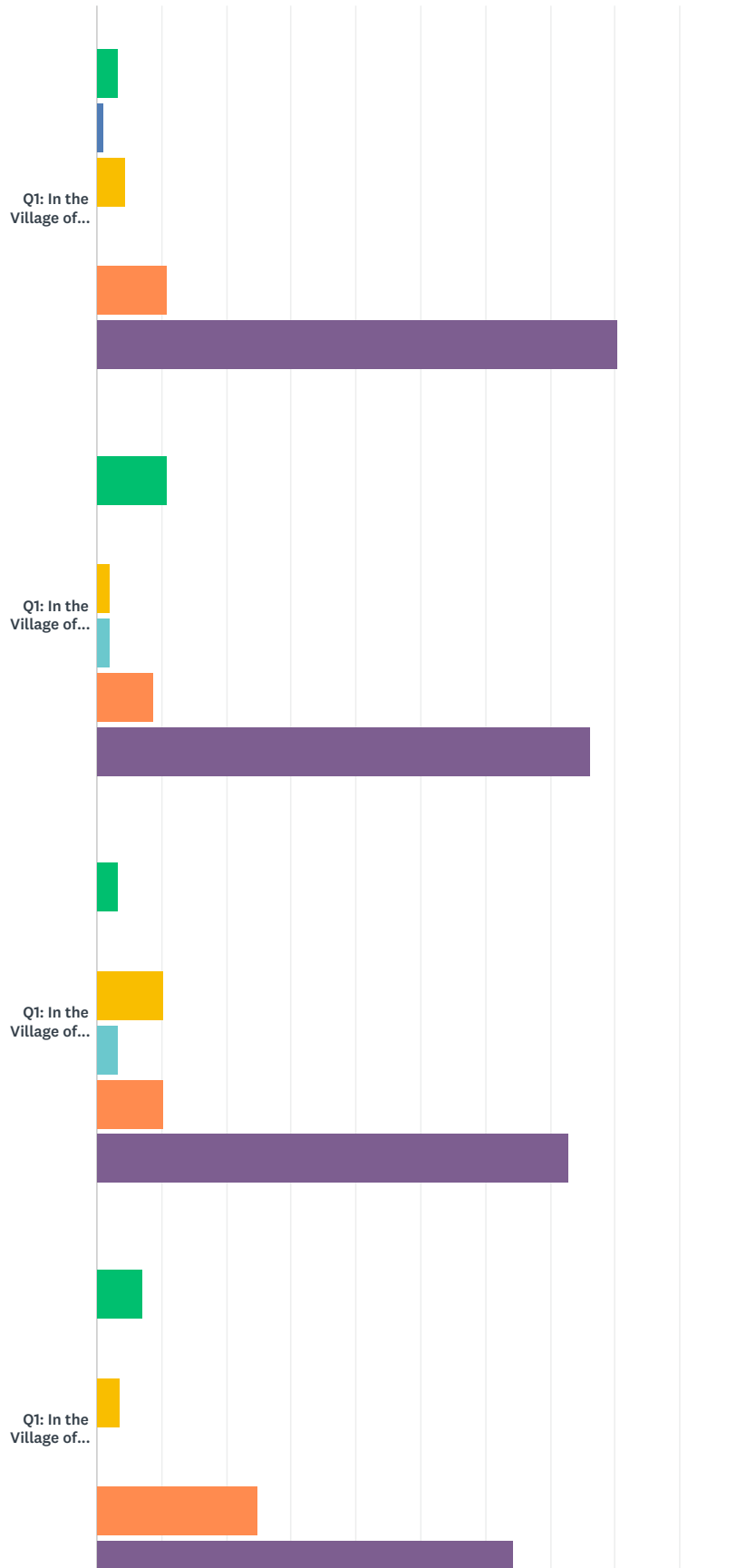
Answered: 268 Skipped: 1

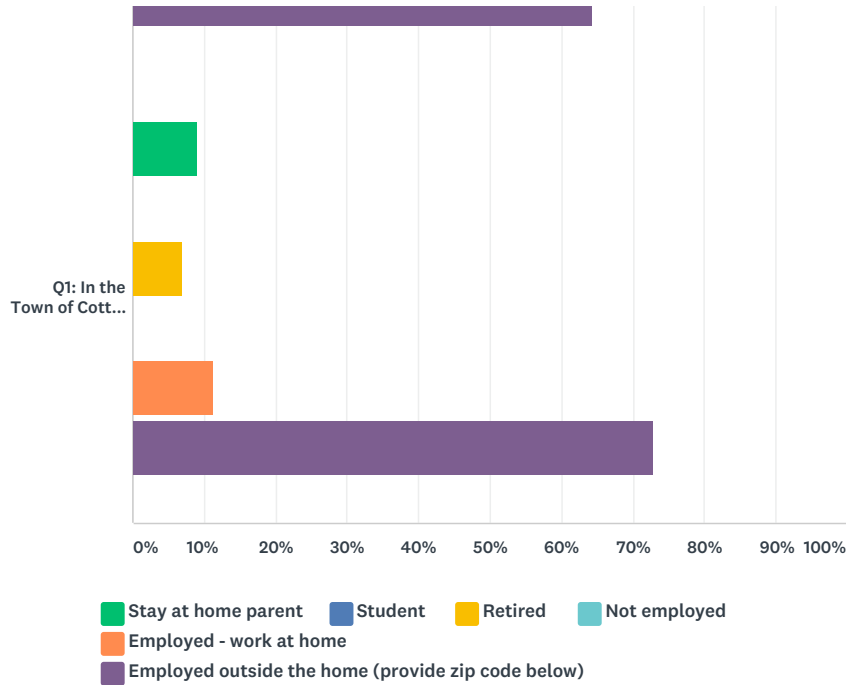


	RENT	OWN	TOTAL
Q1: In the Village of Cottage Grove, north of Highway BB and west of Highway N	4.35% 4	95.65% 88	34.33% 92
Q1: In the Village of Cottage Grove, north of Highway BB and east of Highway N	4.35% 2	95.65% 44	17.16% 46
Q1: In the Village of Cottage Grove, south of Highway BB and west of Highway N	3.39% 2	96.61% 57	22.01% 59
Q1: In the Village of Cottage Grove, south of Highway BB and east of Highway N	3.70% 1	96.30% 26	10.07% 27
Q1: In the Town of Cottage Grove	4.55% 2	95.45% 42	16.42% 44
Total Respondents	11	257	268

Q7 What is your employment status?

Answered: 269 Skipped: 0

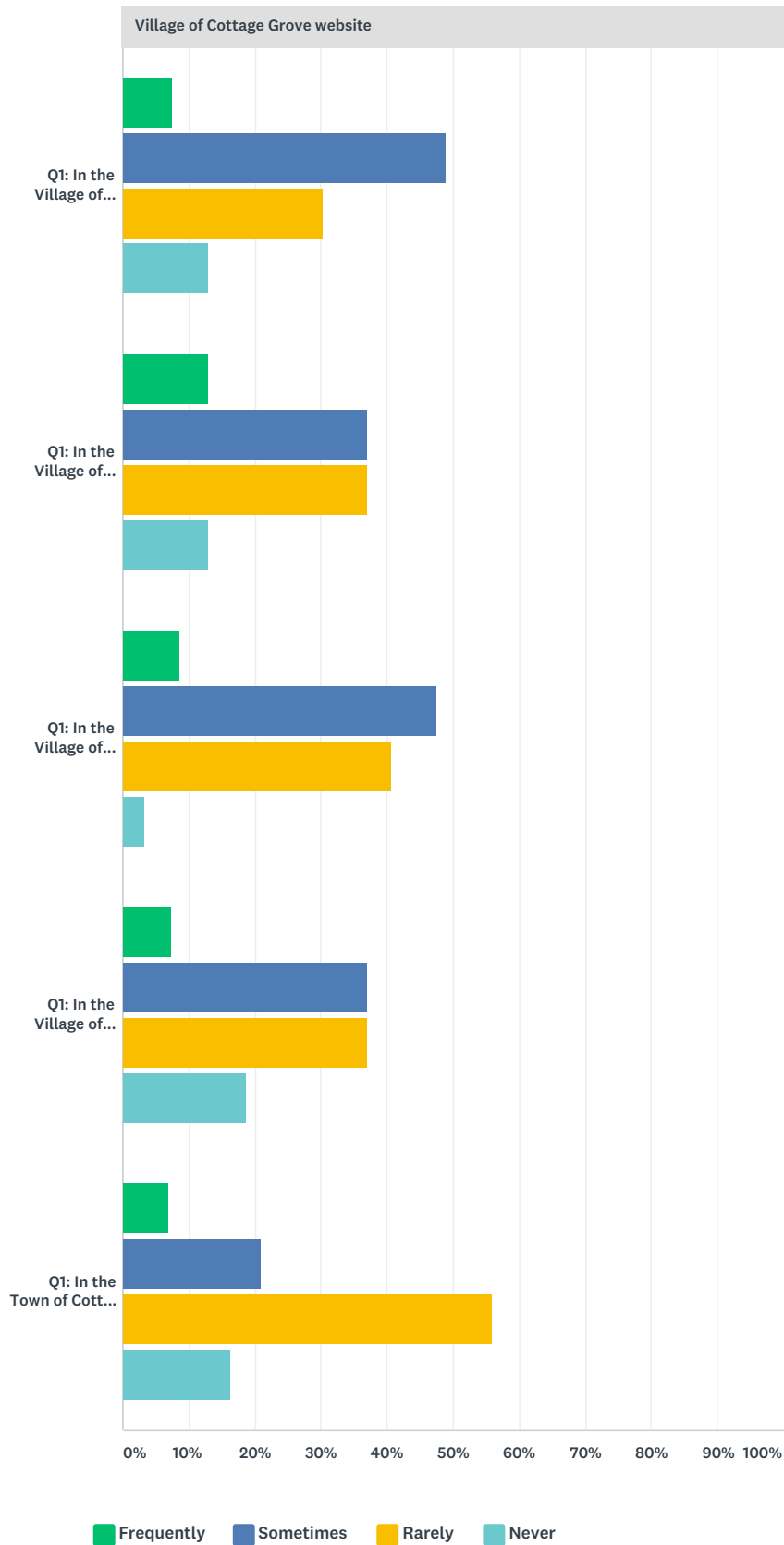


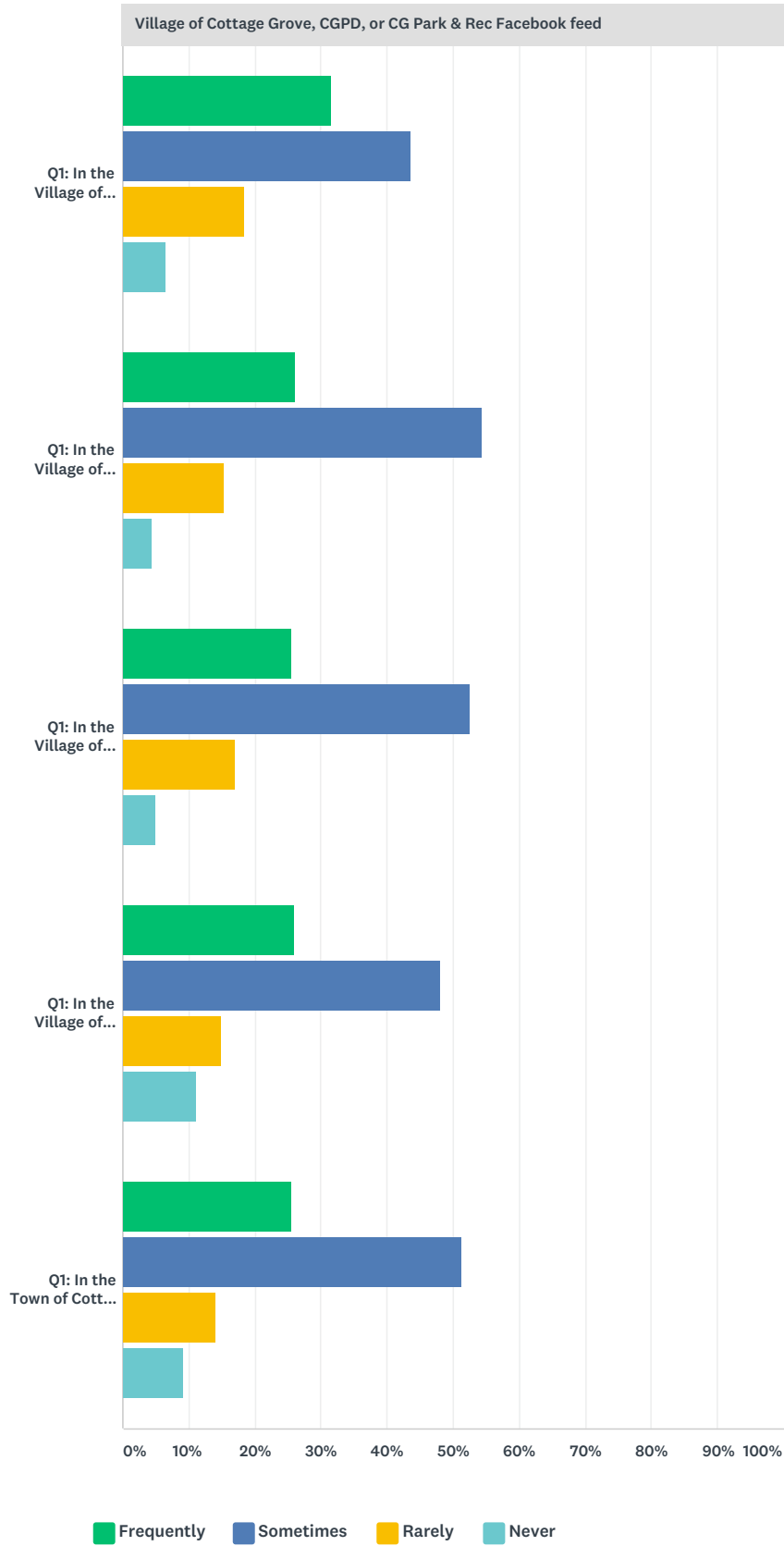


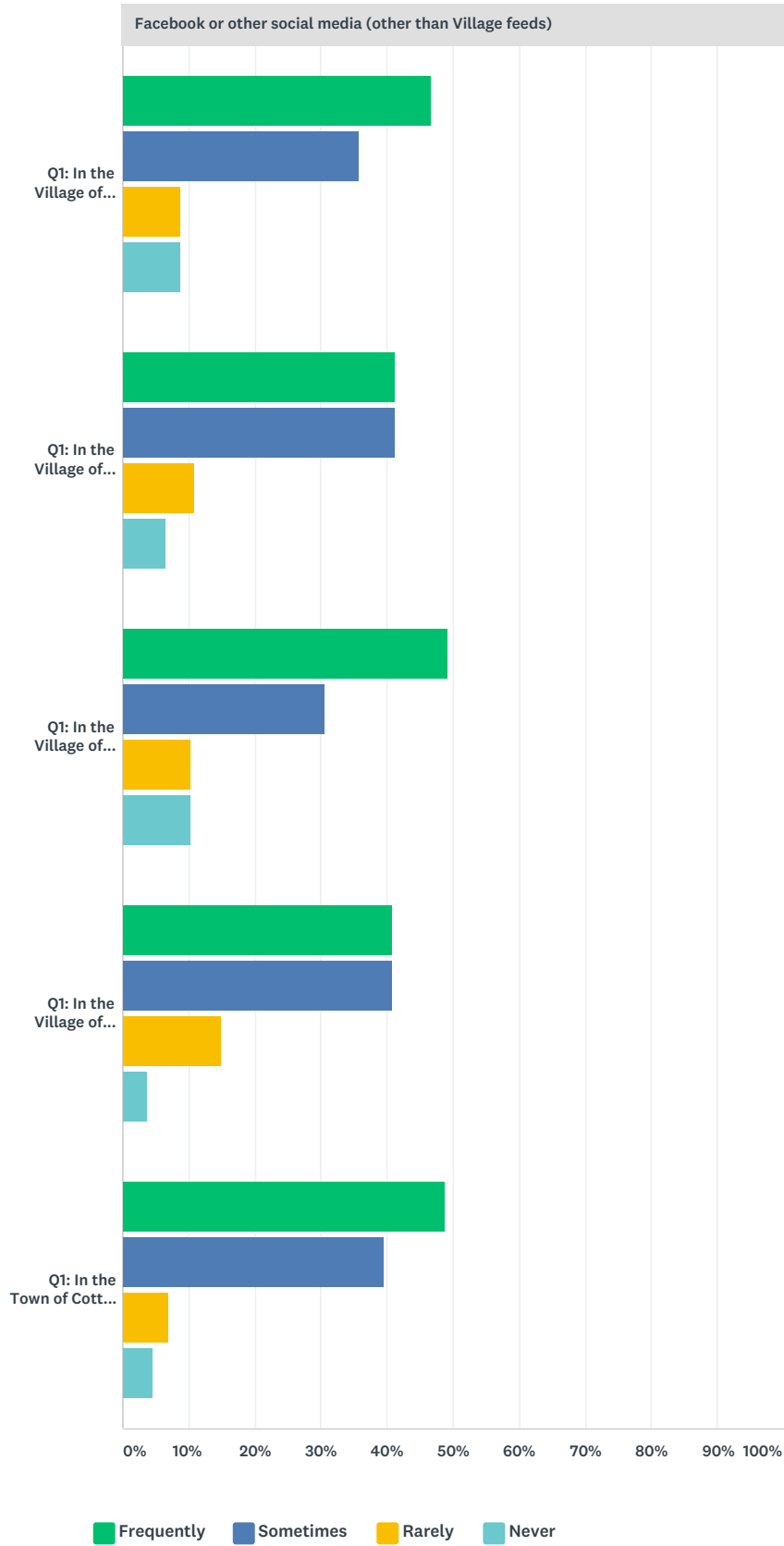
	STAY AT HOME PARENT	STUDENT	RETIRED	NOT EMPLOYED	EMPLOYED - WORK AT HOME	EMPLOYED OUTSIDE THE HOME (PROVIDE ZIP CODE BELOW)	TOTAL
Q1: In the Village of Cottage Grove, north of Highway BB and west of Highway N	3.26% 3	1.09% 1	4.35% 4	0.00% 0	10.87% 10	80.43% 74	34.20% 92
Q1: In the Village of Cottage Grove, north of Highway BB and east of Highway N	10.87% 5	0.00% 0	2.17% 1	2.17% 1	8.70% 4	76.09% 35	17.10% 46
Q1: In the Village of Cottage Grove, south of Highway BB and west of Highway N	3.39% 2	0.00% 0	10.17% 6	3.39% 2	10.17% 6	72.88% 43	21.93% 59
Q1: In the Village of Cottage Grove, south of Highway BB and east of Highway N	7.14% 2	0.00% 0	3.57% 1	0.00% 0	25.00% 7	64.29% 18	10.41% 28
Q1: In the Town of Cottage Grove	9.09% 4	0.00% 0	6.82% 3	0.00% 0	11.36% 5	72.73% 32	16.36% 44
Total Respondents	16	1	15	3	32	202	269

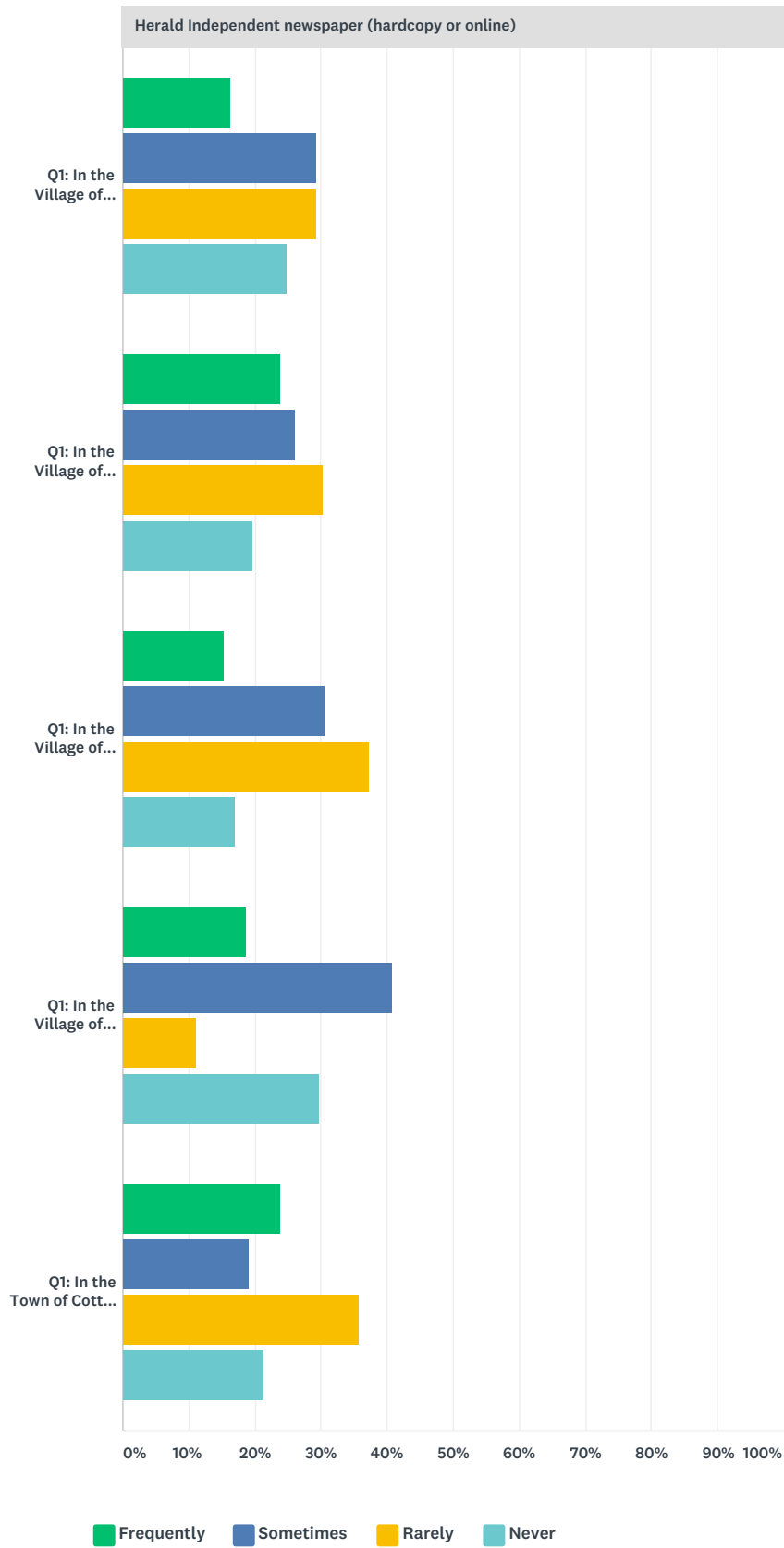
Q8 How often do you use the following sources to learn about civic issues?

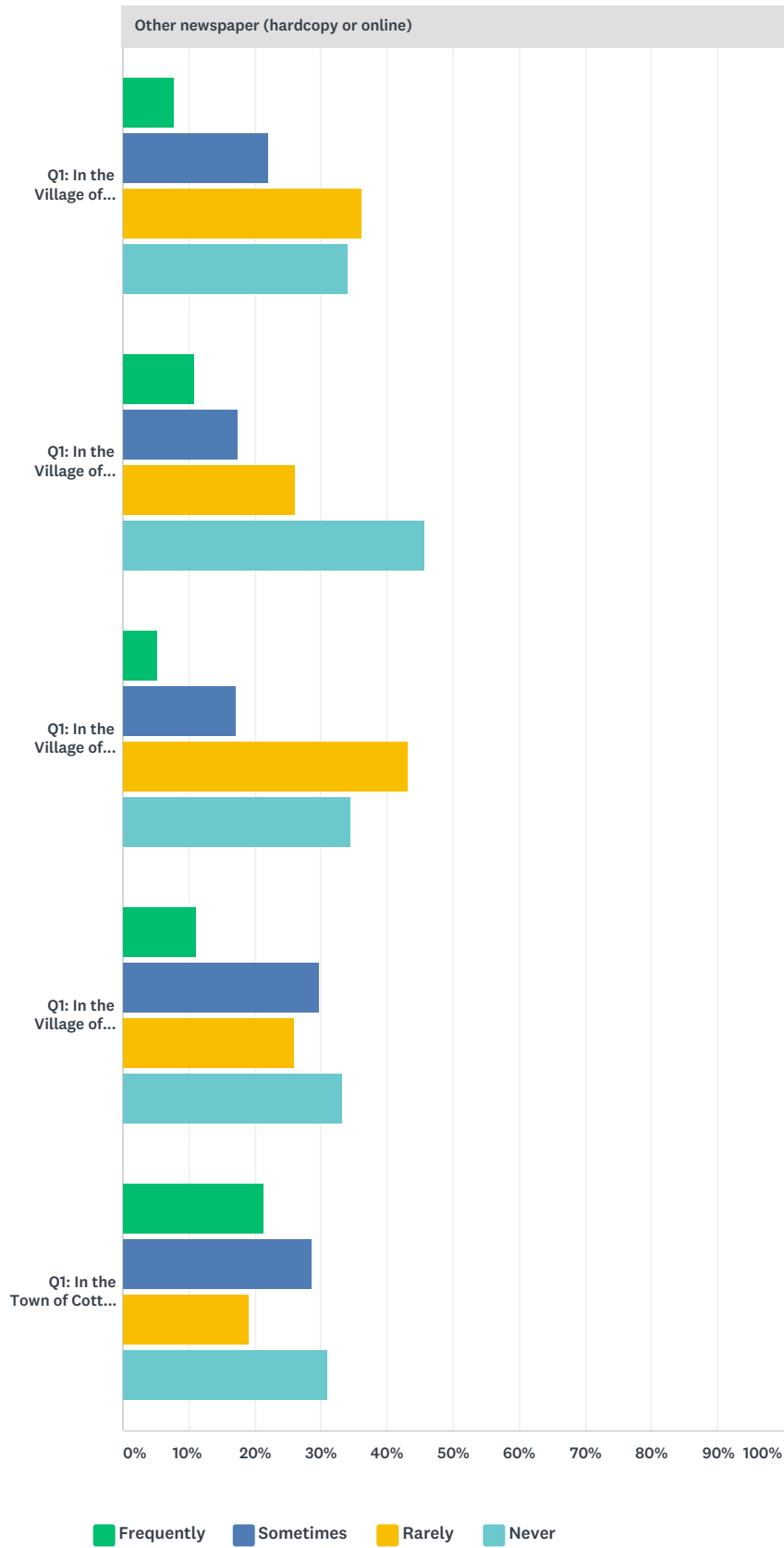
Answered: 267 Skipped: 2

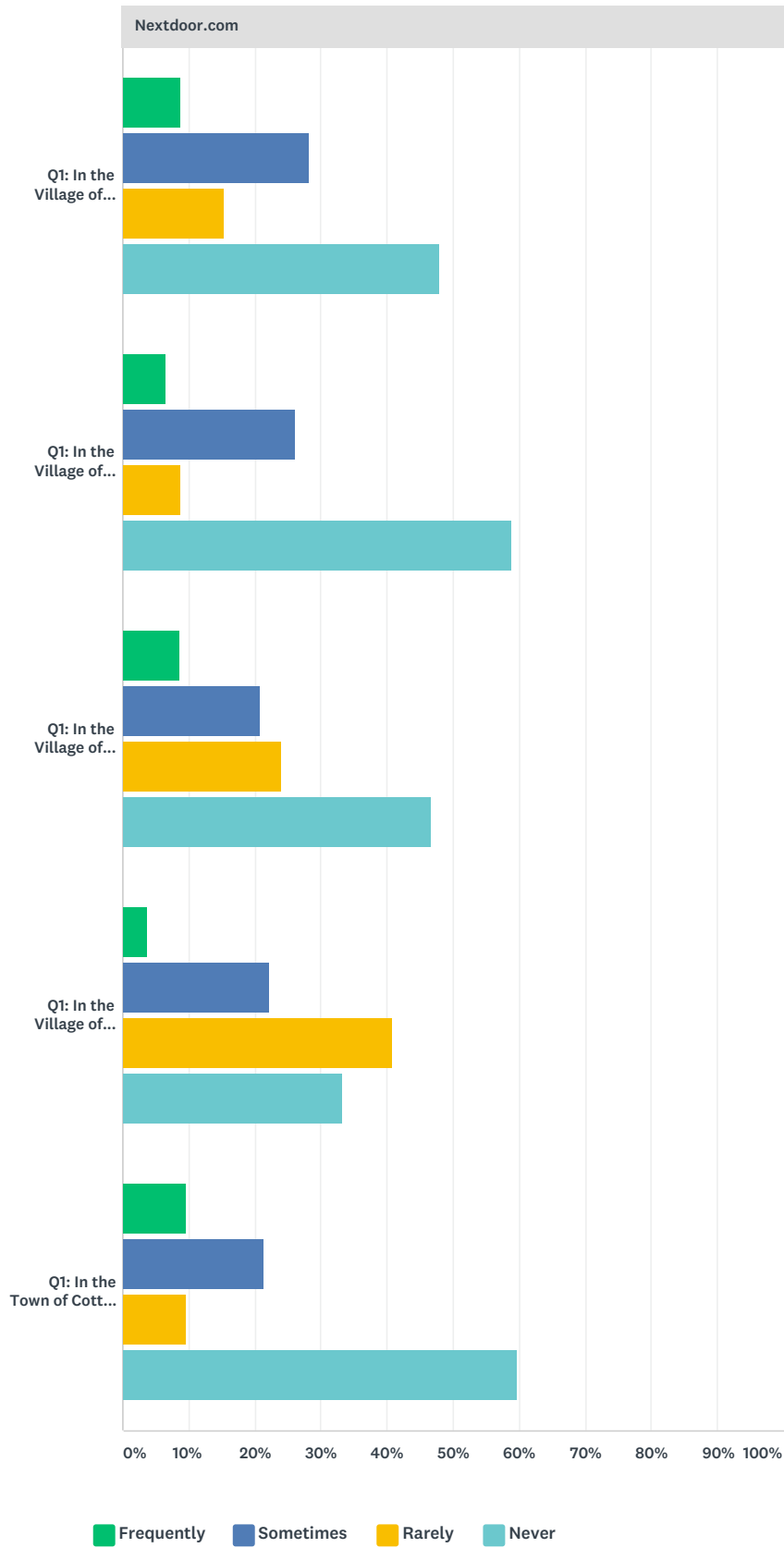


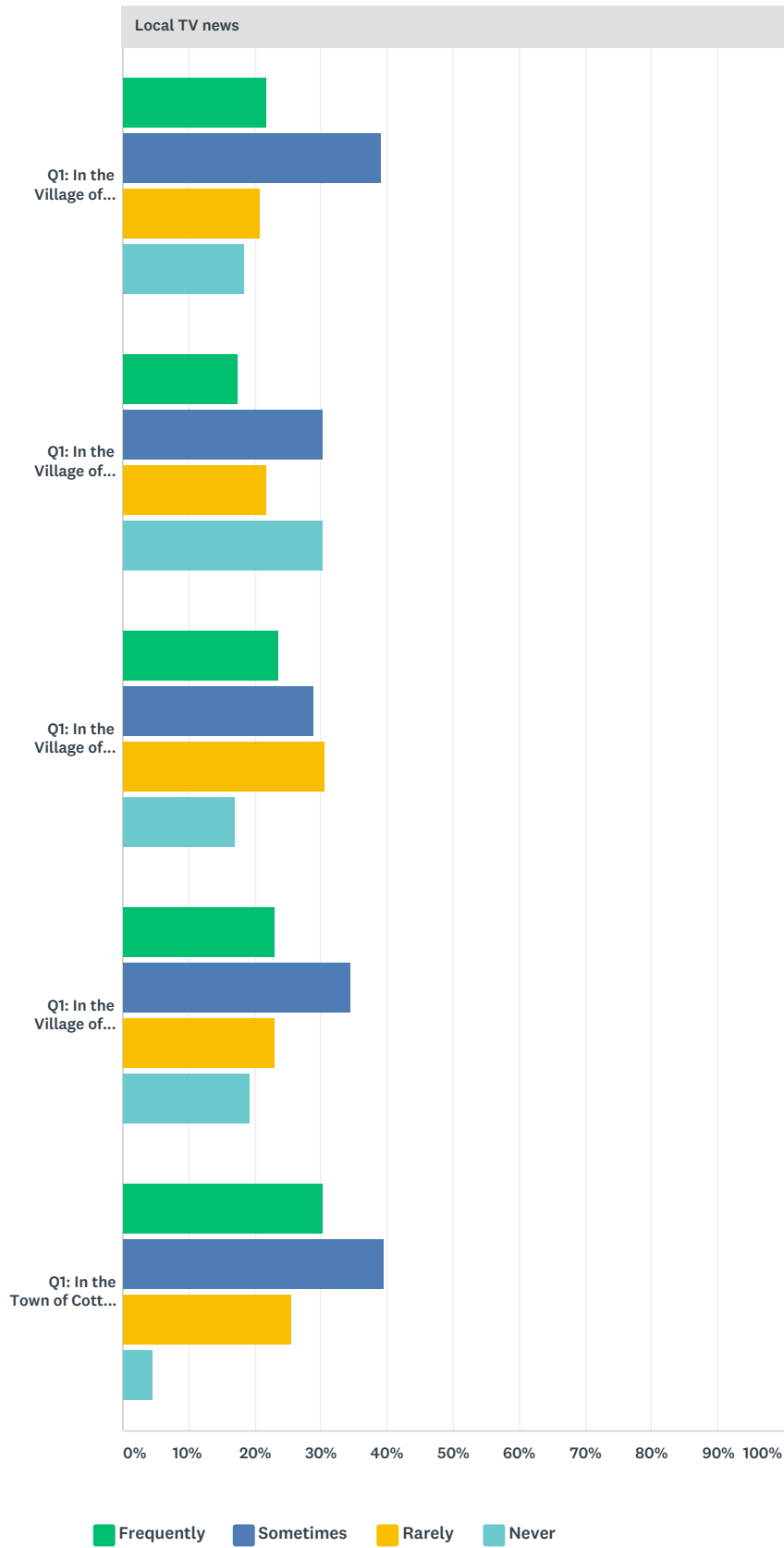


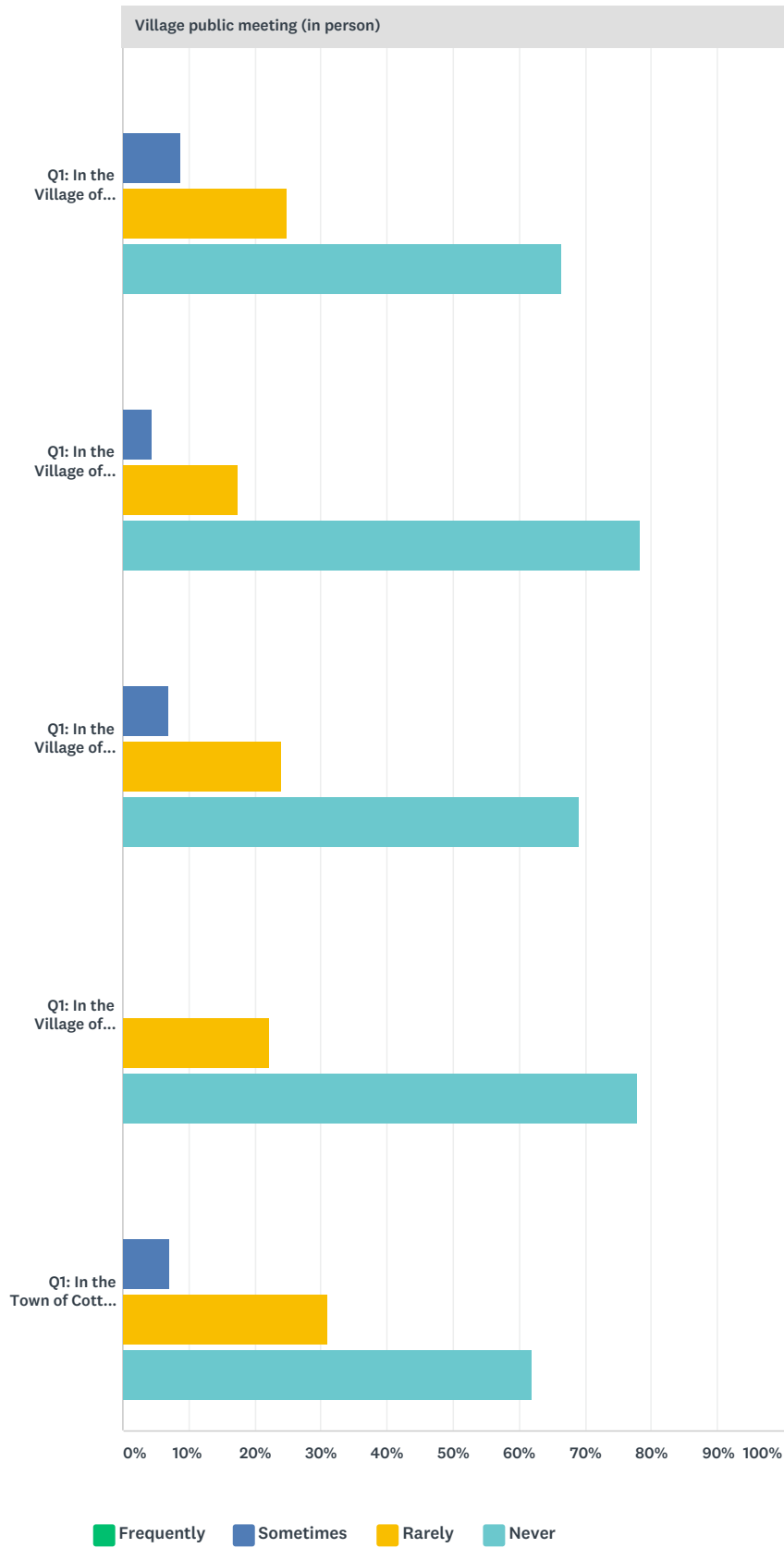


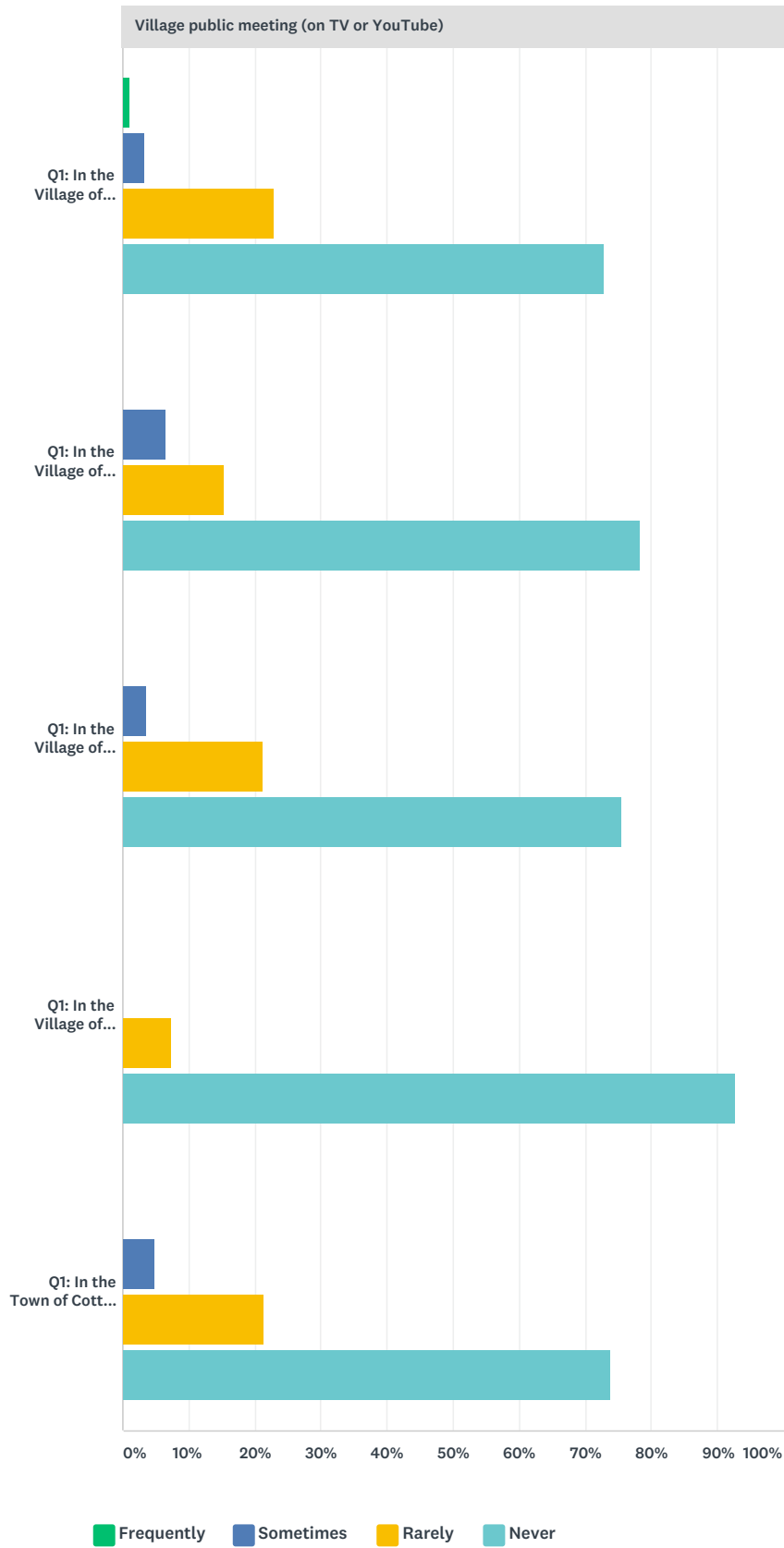


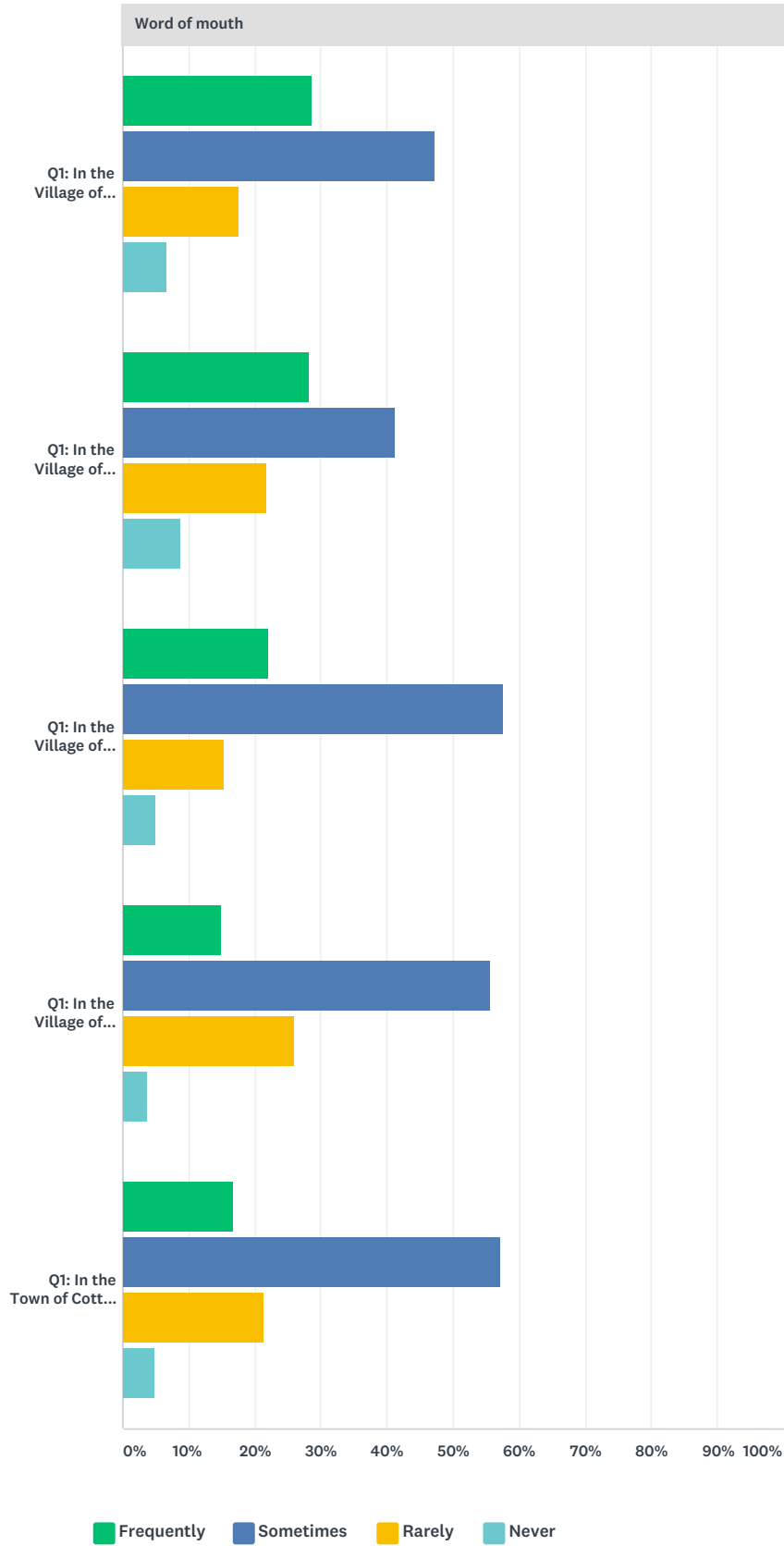












Village of Cottage Grove website					
	FREQUENTLY	SOMETIMES	RARELY	NEVER	TOTAL
Q1: In the Village of Cottage Grove, north of Highway BB and west of Highway N	7.61%	48.91%	30.43%	13.04%	34.46%
	7	45	28	12	92

Village of Cottage Grove Comprehensive Plan Survey

Q1: In the Village of Cottage Grove, north of Highway BB and east of Highway N	13.04% 6	36.96% 17	36.96% 17	13.04% 6	17.23% 46
Q1: In the Village of Cottage Grove, south of Highway BB and west of Highway N	8.47% 5	47.46% 28	40.68% 24	3.39% 2	22.10% 59
Q1: In the Village of Cottage Grove, south of Highway BB and east of Highway N	7.41% 2	37.04% 10	37.04% 10	18.52% 5	10.11% 27
Q1: In the Town of Cottage Grove	6.98% 3	20.93% 9	55.81% 24	16.28% 7	16.10% 43

Village of Cottage Grove, CGPD, or CG Park & Rec Facebook feed					
	FREQUENTLY	SOMETIMES	RARELY	NEVER	TOTAL
Q1: In the Village of Cottage Grove, north of Highway BB and west of Highway N	31.52% 29	43.48% 40	18.48% 17	6.52% 6	34.46% 92
Q1: In the Village of Cottage Grove, north of Highway BB and east of Highway N	26.09% 12	54.35% 25	15.22% 7	4.35% 2	17.23% 46
Q1: In the Village of Cottage Grove, south of Highway BB and west of Highway N	25.42% 15	52.54% 31	16.95% 10	5.08% 3	22.10% 59
Q1: In the Village of Cottage Grove, south of Highway BB and east of Highway N	25.93% 7	48.15% 13	14.81% 4	11.11% 3	10.11% 27
Q1: In the Town of Cottage Grove	25.58% 11	51.16% 22	13.95% 6	9.30% 4	16.10% 43

Facebook or other social media (other than Village feeds)					
	FREQUENTLY	SOMETIMES	RARELY	NEVER	TOTAL
Q1: In the Village of Cottage Grove, north of Highway BB and west of Highway N	46.74% 43	35.87% 33	8.70% 8	8.70% 8	34.46% 92
Q1: In the Village of Cottage Grove, north of Highway BB and east of Highway N	41.30% 19	41.30% 19	10.87% 5	6.52% 3	17.23% 46
Q1: In the Village of Cottage Grove, south of Highway BB and west of Highway N	49.15% 29	30.51% 18	10.17% 6	10.17% 6	22.10% 59
Q1: In the Village of Cottage Grove, south of Highway BB and east of Highway N	40.74% 11	40.74% 11	14.81% 4	3.70% 1	10.11% 27
Q1: In the Town of Cottage Grove	48.84% 21	39.53% 17	6.98% 3	4.65% 2	16.10% 43

Herald Independent newspaper (hardcopy or online)					
	FREQUENTLY	SOMETIMES	RARELY	NEVER	TOTAL
Q1: In the Village of Cottage Grove, north of Highway BB and west of Highway N	16.30% 15	29.35% 27	29.35% 27	25.00% 23	34.46% 92
Q1: In the Village of Cottage Grove, north of Highway BB and east of Highway N	23.91% 11	26.09% 12	30.43% 14	19.57% 9	17.23% 46
Q1: In the Village of Cottage Grove, south of Highway BB and west of Highway N	15.25% 9	30.51% 18	37.29% 22	16.95% 10	22.10% 59
Q1: In the Village of Cottage Grove, south of Highway BB and east of Highway N	18.52% 5	40.74% 11	11.11% 3	29.63% 8	10.11% 27
Q1: In the Town of Cottage Grove	23.81% 10	19.05% 8	35.71% 15	21.43% 9	15.73% 42

Other newspaper (hardcopy or online)					
	FREQUENTLY	SOMETIMES	RARELY	NEVER	TOTAL
Q1: In the Village of Cottage Grove, north of Highway BB and west of Highway N	7.69% 7	21.98% 20	36.26% 33	34.07% 31	34.08% 91
Q1: In the Village of Cottage Grove, north of Highway BB and east of Highway N	10.87% 5	17.39% 8	26.09% 12	45.65% 21	17.23% 46
Q1: In the Village of Cottage Grove, south of Highway BB and west of Highway N	5.17% 3	17.24% 10	43.10% 25	34.48% 20	21.72% 58
Q1: In the Village of Cottage Grove, south of Highway BB and east of Highway N	11.11% 3	29.63% 8	25.93% 7	33.33% 9	10.11% 27
Q1: In the Town of Cottage Grove	21.43% 9	28.57% 12	19.05% 8	30.95% 13	15.73% 42

Nextdoor.com					
	FREQUENTLY	SOMETIMES	RARELY	NEVER	TOTAL

Village of Cottage Grove Comprehensive Plan Survey

Q1: In the Village of Cottage Grove, north of Highway BB and west of Highway N	8.70%	28.26%	15.22%	47.83%	34.46%
	8	26	14	44	92
Q1: In the Village of Cottage Grove, north of Highway BB and east of Highway N	6.52%	26.09%	8.70%	58.70%	17.23%
	3	12	4	27	46
Q1: In the Village of Cottage Grove, south of Highway BB and west of Highway N	8.62%	20.69%	24.14%	46.55%	21.72%
	5	12	14	27	58
Q1: In the Village of Cottage Grove, south of Highway BB and east of Highway N	3.70%	22.22%	40.74%	33.33%	10.11%
	1	6	11	9	27
Q1: In the Town of Cottage Grove	9.52%	21.43%	9.52%	59.52%	15.73%
	4	9	4	25	42
Local TV news					
	FREQUENTLY	SOMETIMES	RARELY	NEVER	TOTAL
Q1: In the Village of Cottage Grove, north of Highway BB and west of Highway N	21.74%	39.13%	20.65%	18.48%	34.46%
	20	36	19	17	92
Q1: In the Village of Cottage Grove, north of Highway BB and east of Highway N	17.39%	30.43%	21.74%	30.43%	17.23%
	8	14	10	14	46
Q1: In the Village of Cottage Grove, south of Highway BB and west of Highway N	23.73%	28.81%	30.51%	16.95%	22.10%
	14	17	18	10	59
Q1: In the Village of Cottage Grove, south of Highway BB and east of Highway N	23.08%	34.62%	23.08%	19.23%	9.74%
	6	9	6	5	26
Q1: In the Town of Cottage Grove	30.23%	39.53%	25.58%	4.65%	16.10%
	13	17	11	2	43
Village public meeting (in person)					
	FREQUENTLY	SOMETIMES	RARELY	NEVER	TOTAL
Q1: In the Village of Cottage Grove, north of Highway BB and west of Highway N	0.00%	8.70%	25.00%	66.30%	34.46%
	0	8	23	61	92
Q1: In the Village of Cottage Grove, north of Highway BB and east of Highway N	0.00%	4.35%	17.39%	78.26%	17.23%
	0	2	8	36	46
Q1: In the Village of Cottage Grove, south of Highway BB and west of Highway N	0.00%	6.90%	24.14%	68.97%	21.72%
	0	4	14	40	58
Q1: In the Village of Cottage Grove, south of Highway BB and east of Highway N	0.00%	0.00%	22.22%	77.78%	10.11%
	0	0	6	21	27
Q1: In the Town of Cottage Grove	0.00%	7.14%	30.95%	61.90%	15.73%
	0	3	13	26	42
Village public meeting (on TV or YouTube)					
	FREQUENTLY	SOMETIMES	RARELY	NEVER	TOTAL
Q1: In the Village of Cottage Grove, north of Highway BB and west of Highway N	1.09%	3.26%	22.83%	72.83%	34.46%
	1	3	21	67	92
Q1: In the Village of Cottage Grove, north of Highway BB and east of Highway N	0.00%	6.52%	15.22%	78.26%	17.23%
	0	3	7	36	46
Q1: In the Village of Cottage Grove, south of Highway BB and west of Highway N	0.00%	3.51%	21.05%	75.44%	21.35%
	0	2	12	43	57
Q1: In the Village of Cottage Grove, south of Highway BB and east of Highway N	0.00%	0.00%	7.41%	92.59%	10.11%
	0	0	2	25	27
Q1: In the Town of Cottage Grove	0.00%	4.76%	21.43%	73.81%	15.73%
	0	2	9	31	42
Word of mouth					
	FREQUENTLY	SOMETIMES	RARELY	NEVER	TOTAL
Q1: In the Village of Cottage Grove, north of Highway BB and west of Highway N	28.57%	47.25%	17.58%	6.59%	34.08%
	26	43	16	6	91
Q1: In the Village of Cottage Grove, north of Highway BB and east of Highway N	28.26%	41.30%	21.74%	8.70%	17.23%
	13	19	10	4	46
Q1: In the Village of Cottage Grove, south of Highway BB and west of Highway N	22.03%	57.63%	15.25%	5.08%	22.10%
	13	34	9	3	59
Q1: In the Village of Cottage Grove, south of Highway BB and east of Highway N	14.81%	55.56%	25.93%	3.70%	10.11%
	4	15	7	1	27
Q1: In the Town of Cottage Grove	16.67%	57.14%	21.43%	4.76%	15.73%
	7	24	9	2	42

	Q1: IN THE VILLAGE OF COTTAGE GROVE, NORTH OF HIGHWAY BB AND WEST OF HIGHWAY N	Q1: IN THE VILLAGE OF COTTAGE GROVE, NORTH OF HIGHWAY BB AND EAST OF HIGHWAY N	Q1: IN THE VILLAGE OF COTTAGE GROVE, SOUTH OF HIGHWAY BB AND WEST OF HIGHWAY N	Q1: IN THE VILLAGE OF COTTAGE GROVE, SOUTH OF HIGHWAY BB AND EAST OF HIGHWAY N	Q1: IN THE TOWN OF COTTAGE GROVE	TOTAL
Other (please specify)	0	0	0	0	1	1

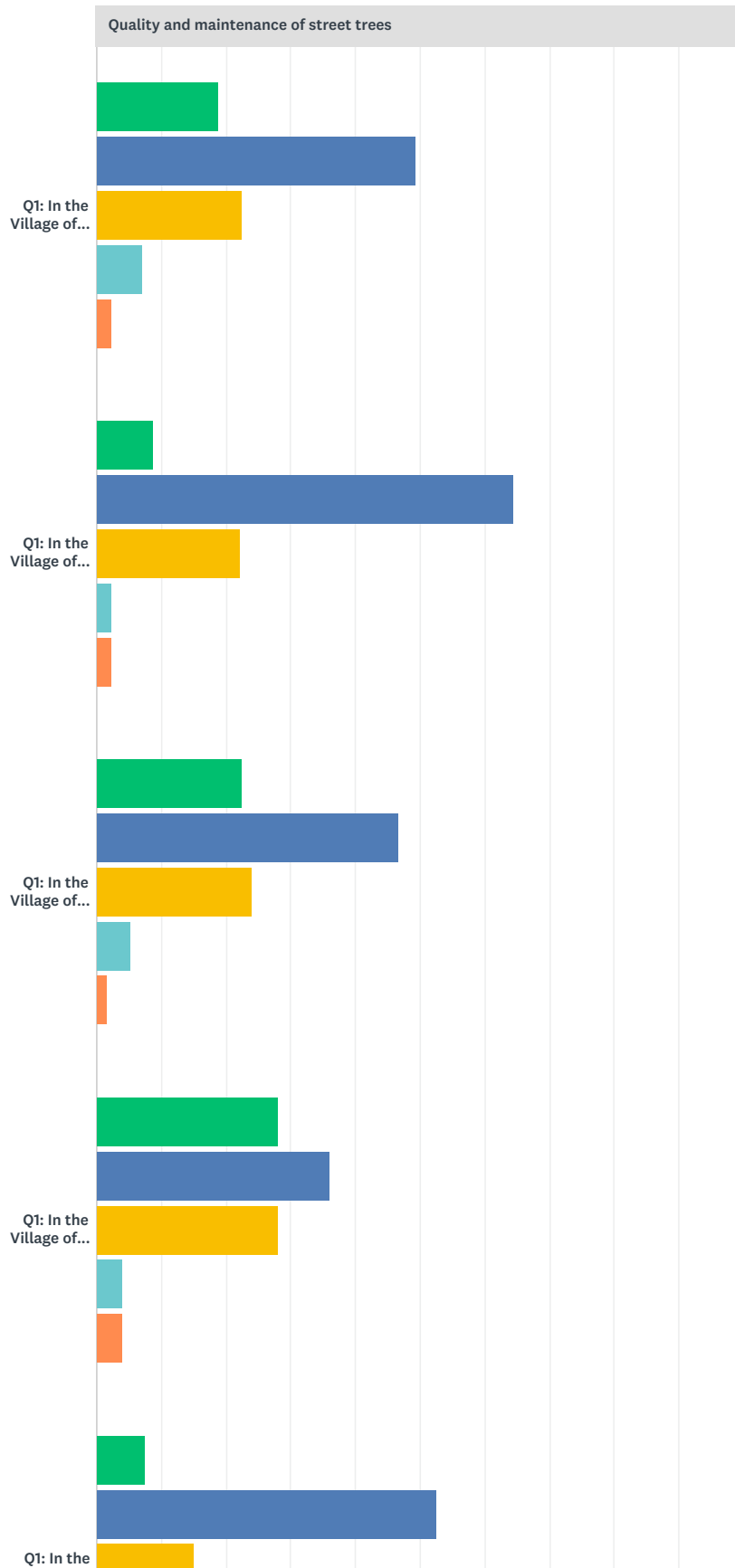
Q9 If you are interested in receiving subsequent information about the Comprehensive Plan, including occasional questions posted on the Village's POLCO survey system, please provide your email address below.

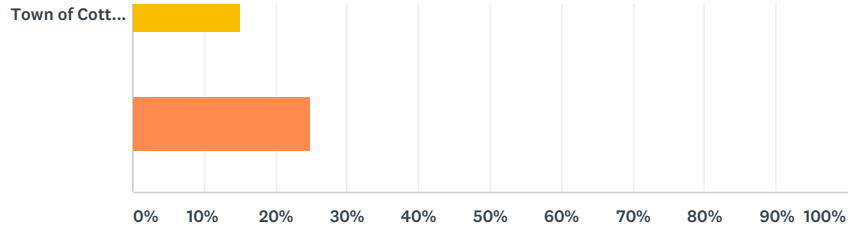
Answered: 108 Skipped: 161

	IF YOU ARE INTERESTED IN RECEIVING SUBSEQUENT INFORMATION ABOUT THE COMPREHENSIVE PLAN, INCLUDING OCCASIONAL QUESTIONS POSTED ON THE VILLAGE'S POLCO SURVEY SYSTEM, PLEASE PROVIDE YOUR EMAIL ADDRESS BELOW.	TOTAL
Q1: In the Village of Cottage Grove, north of Highway BB and west of Highway N	100.00% 41	37.96% 41
Q1: In the Village of Cottage Grove, north of Highway BB and east of Highway N	100.00% 11	10.19% 11
Q1: In the Village of Cottage Grove, south of Highway BB and west of Highway N	100.00% 32	29.63% 32
Q1: In the Village of Cottage Grove, south of Highway BB and east of Highway N	100.00% 11	10.19% 11
Q1: In the Town of Cottage Grove	100.00% 13	12.04% 13
Total Respondents	108	108

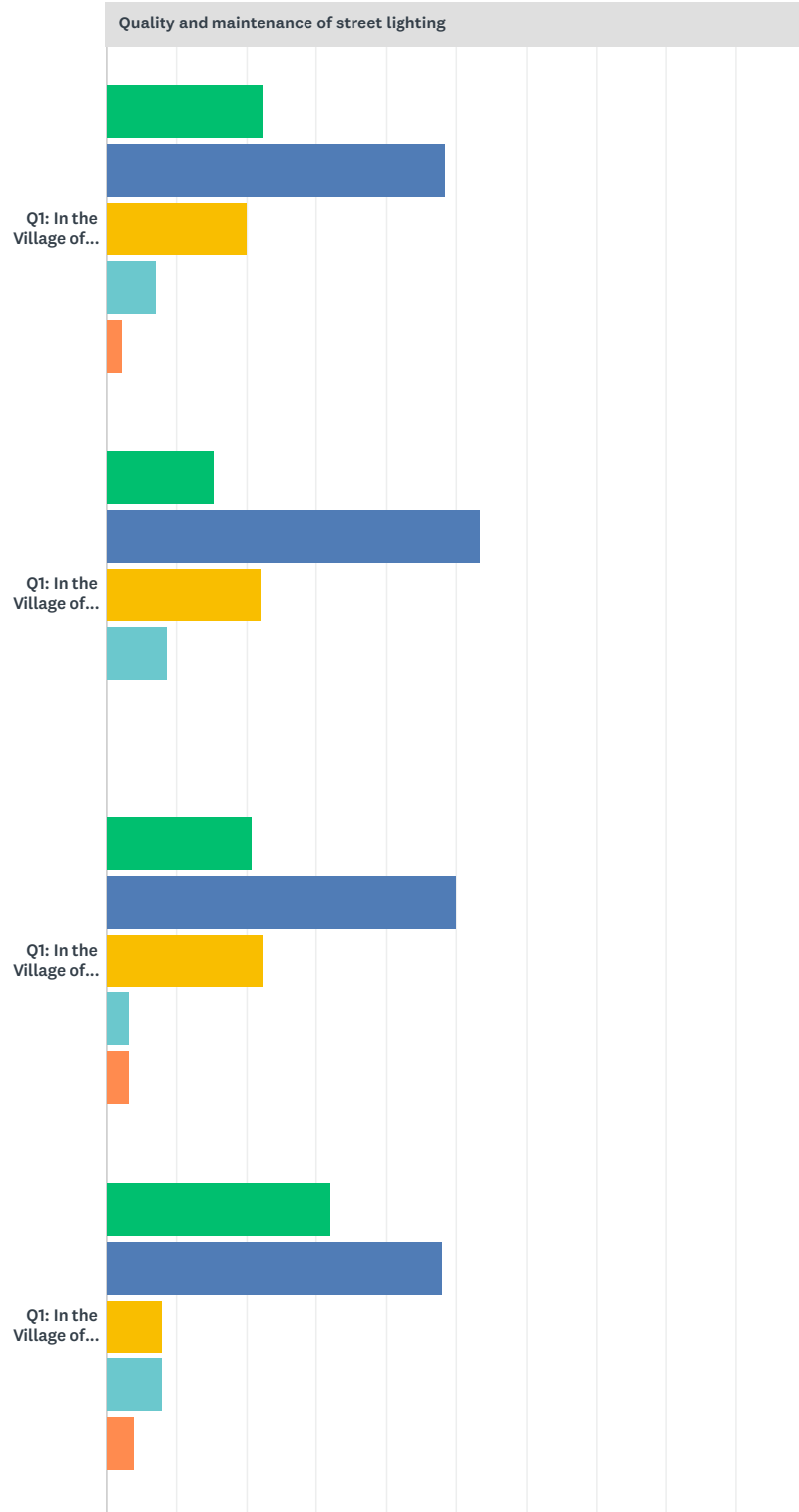
Q10 Please rate the following aspects of your neighborhood.

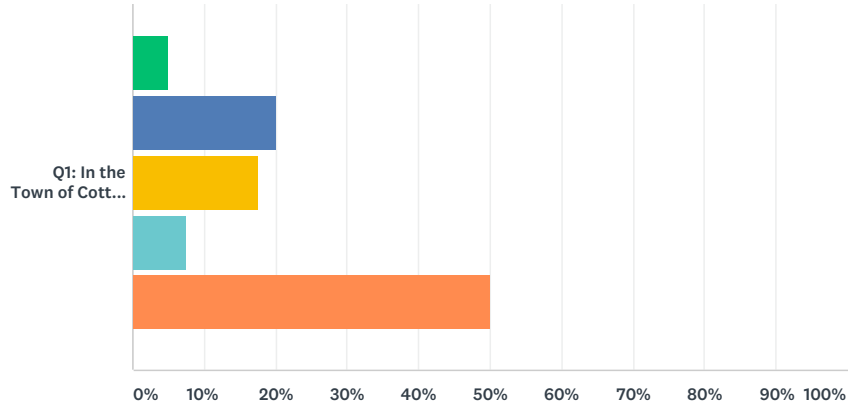
Answered: 253 Skipped: 16



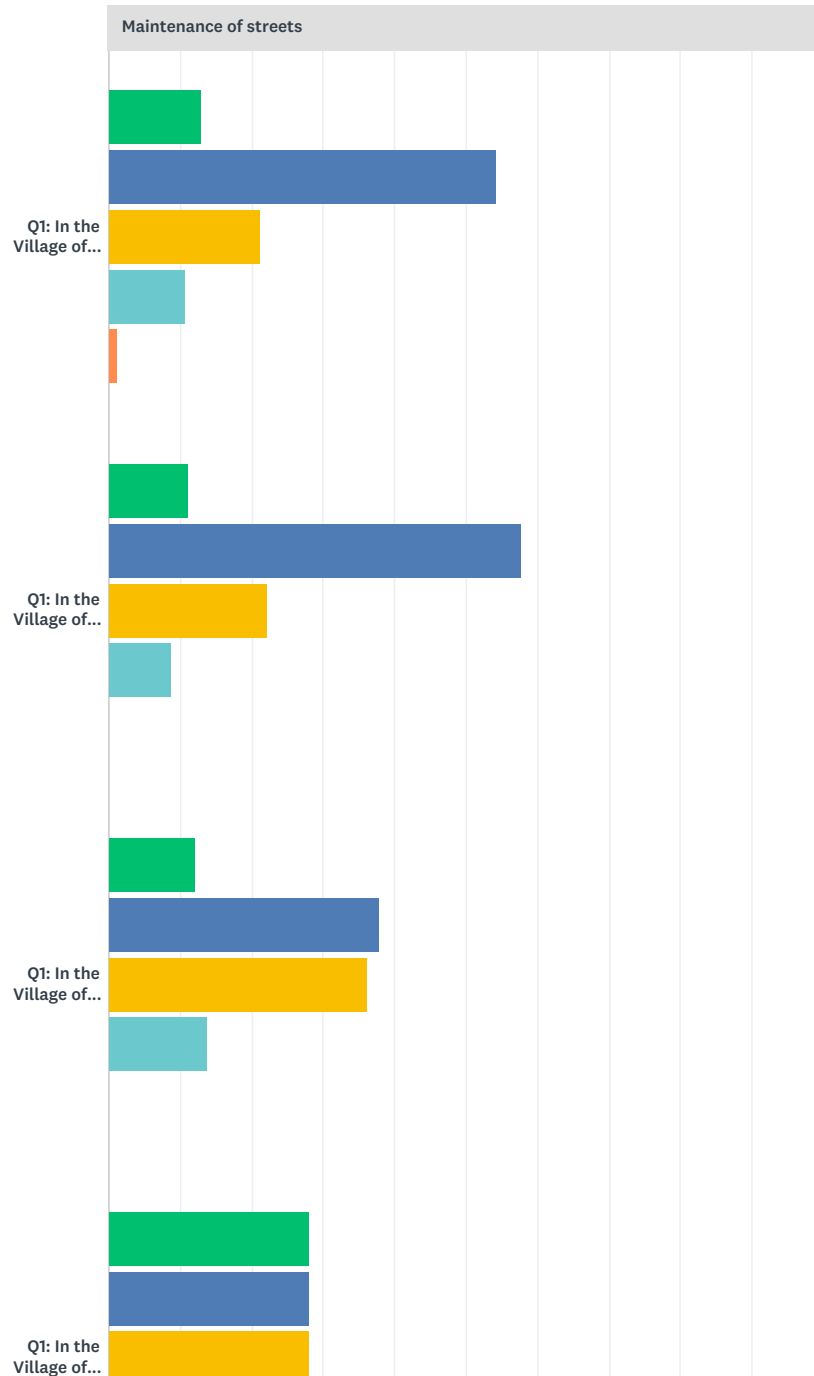


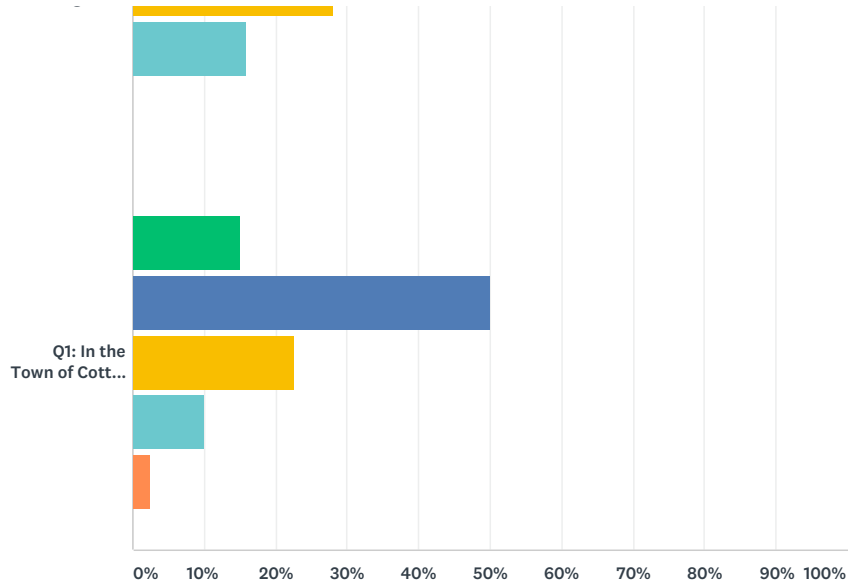
Excellent Good Fair Poor Not applicable



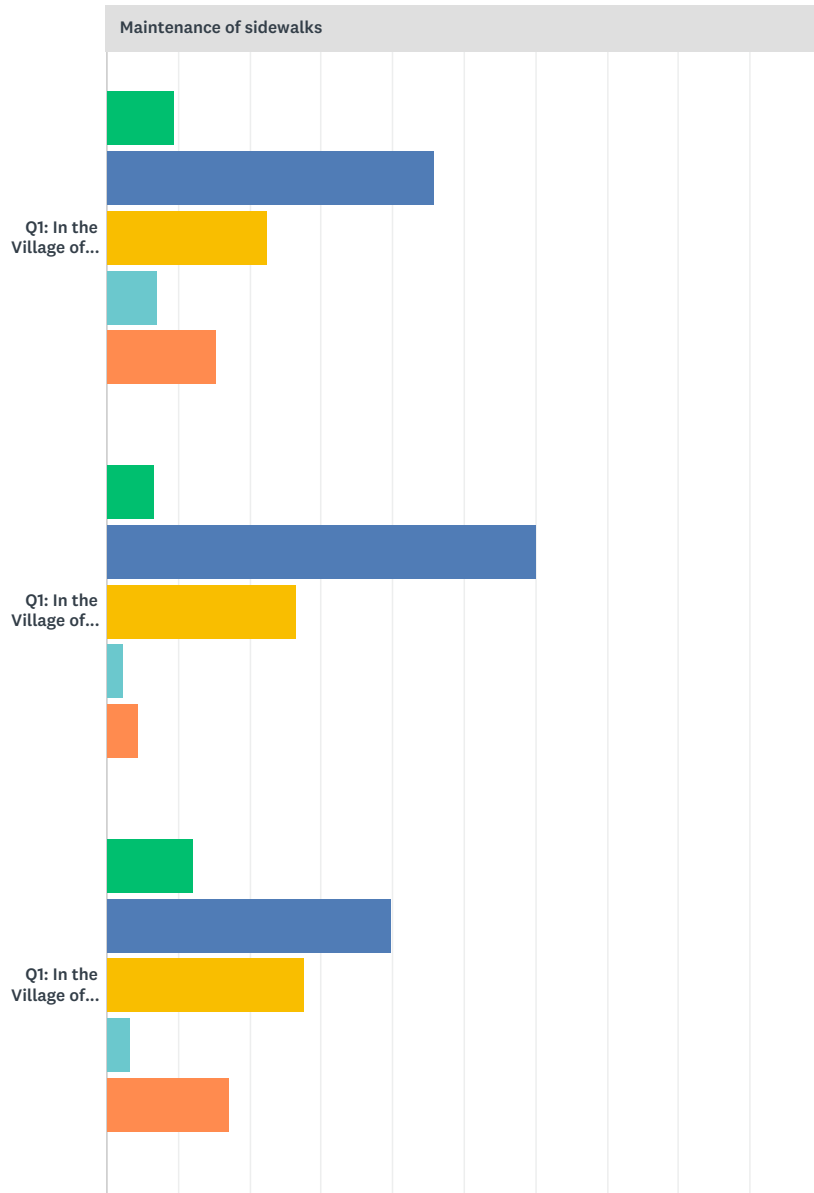


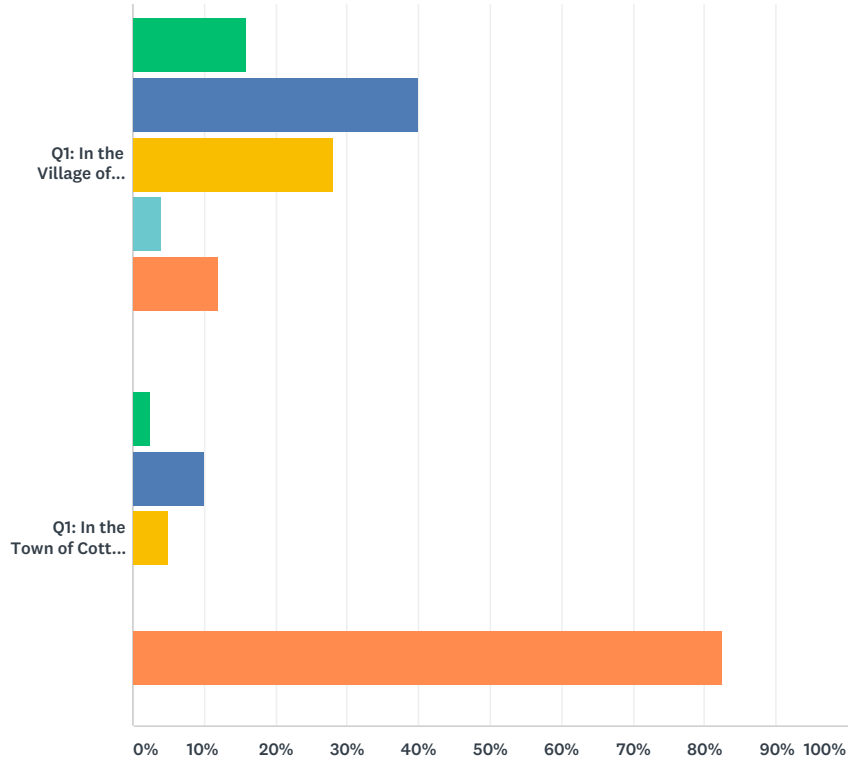
■ Excellent
 ■ Good
 ■ Fair
 ■ Poor
 ■ Not applicable



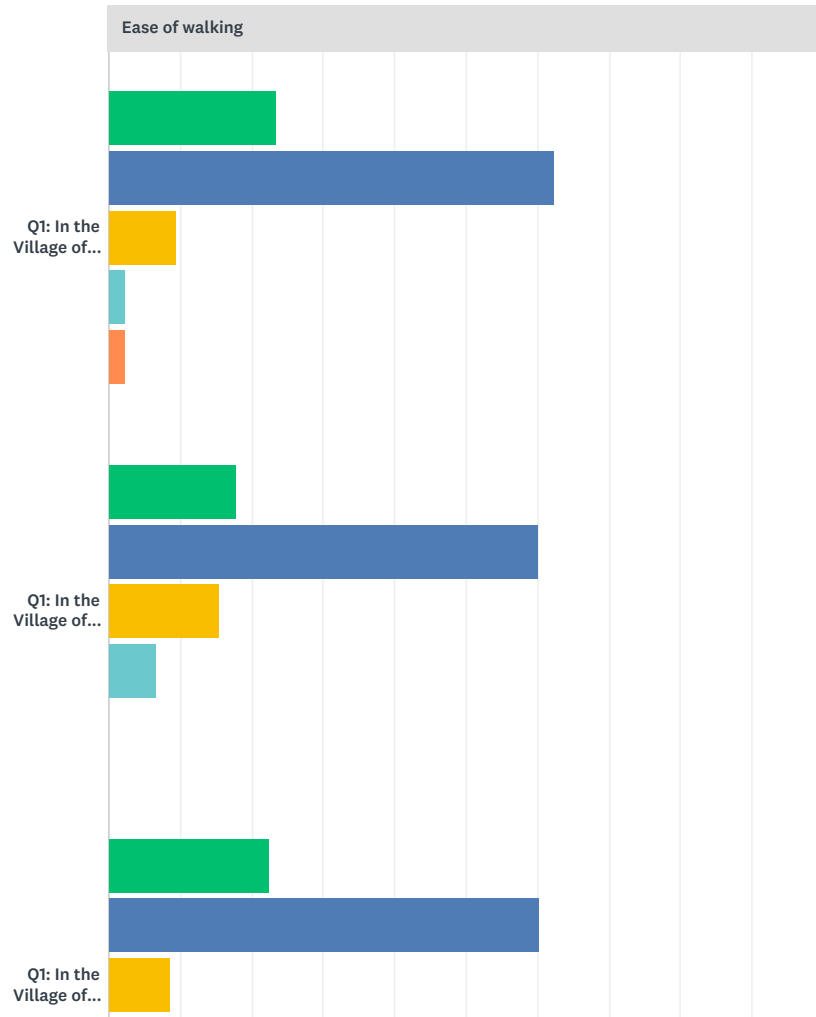


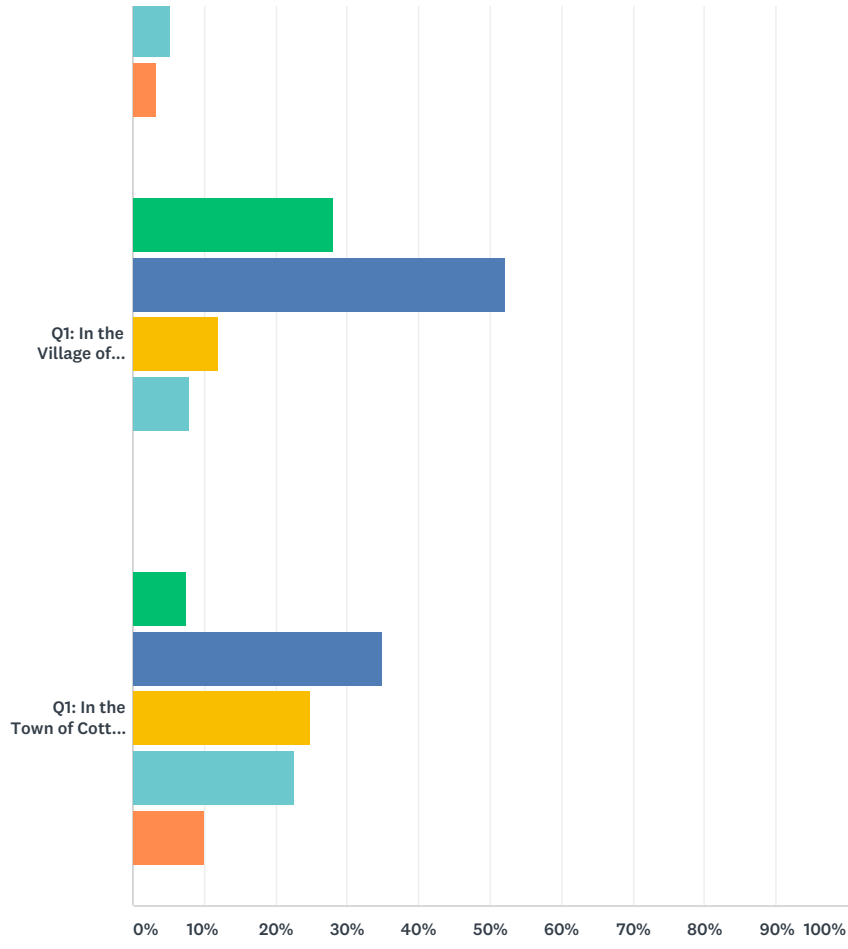
■ Excellent
 ■ Good
 ■ Fair
 ■ Poor
 ■ Not applicable



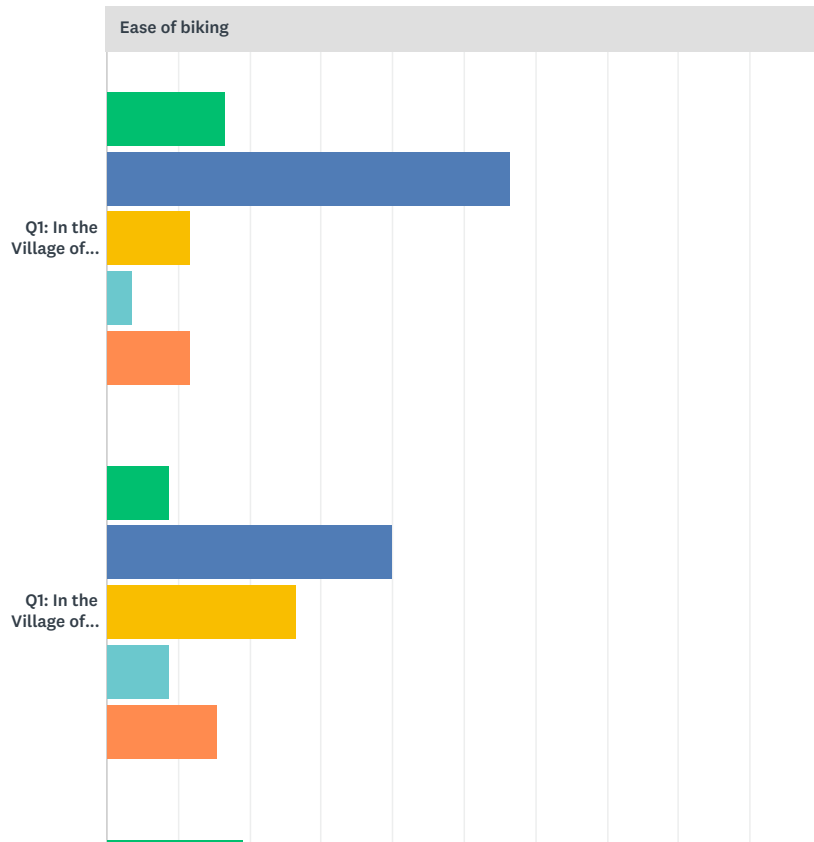


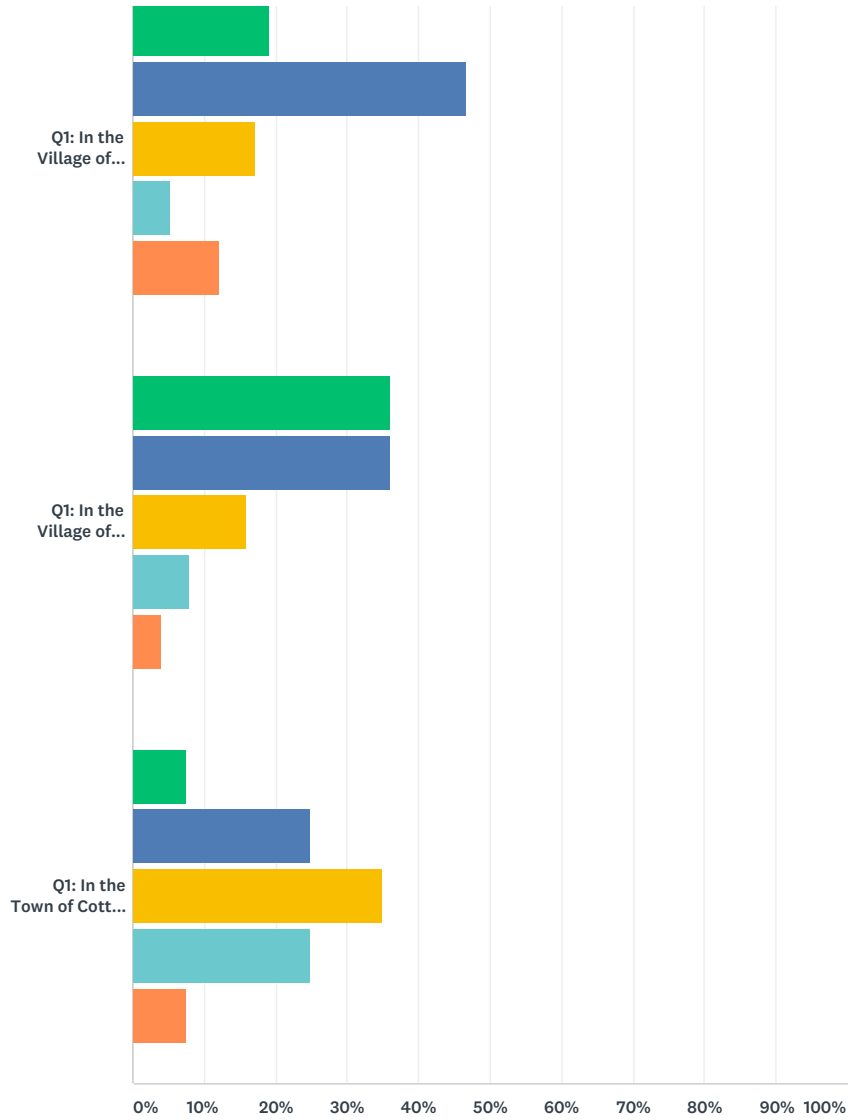
■ Excellent
 ■ Good
 ■ Fair
 ■ Poor
 ■ Not applicable



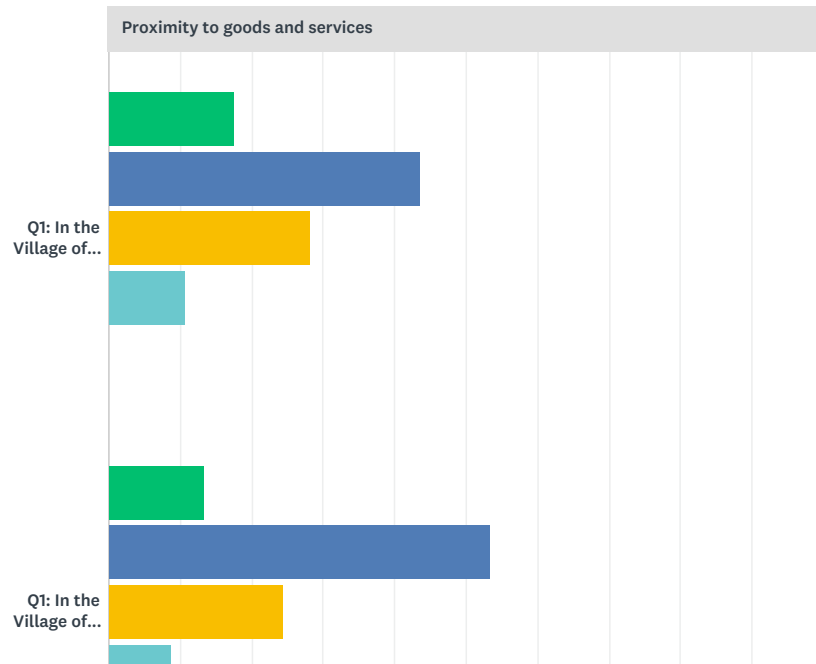


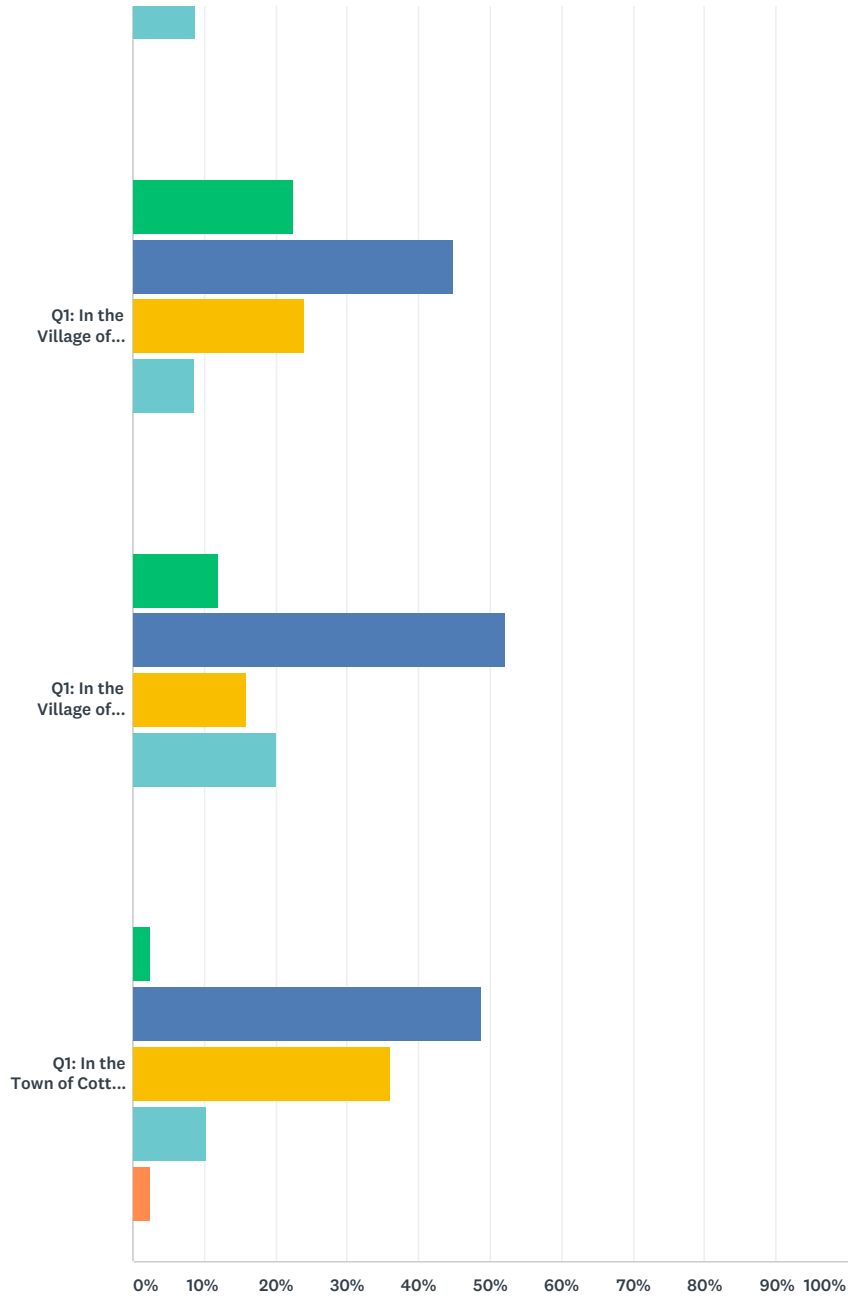
Excellent Good Fair Poor Not applicable



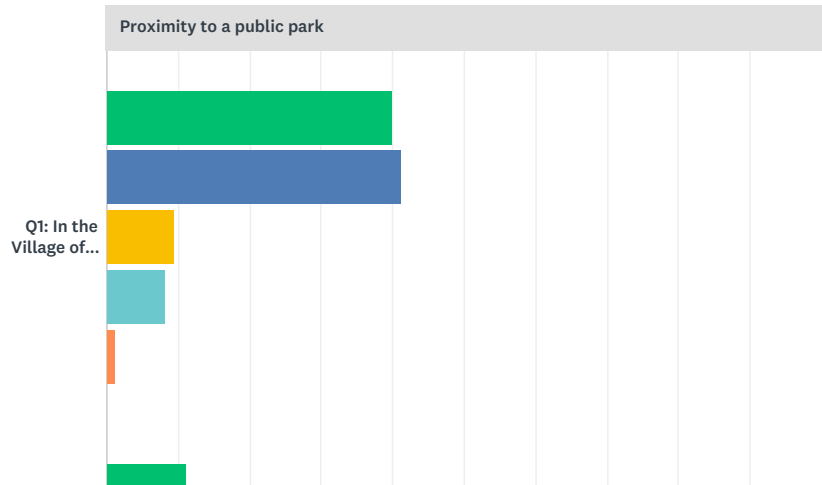


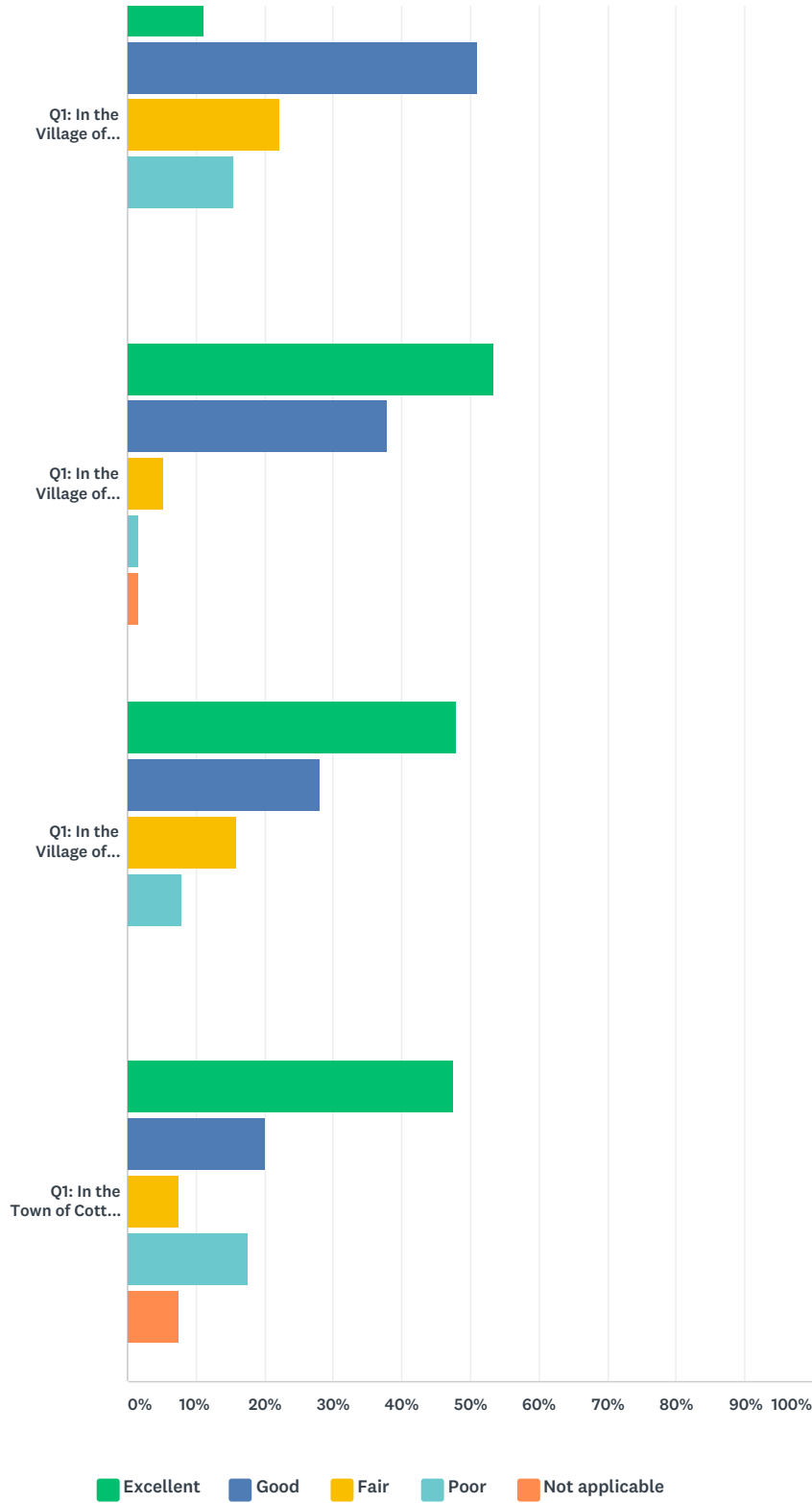
■ Excellent
 ■ Good
 ■ Fair
 ■ Poor
 ■ Not applicable





■ Excellent
 ■ Good
 ■ Fair
 ■ Poor
 ■ Not applicable





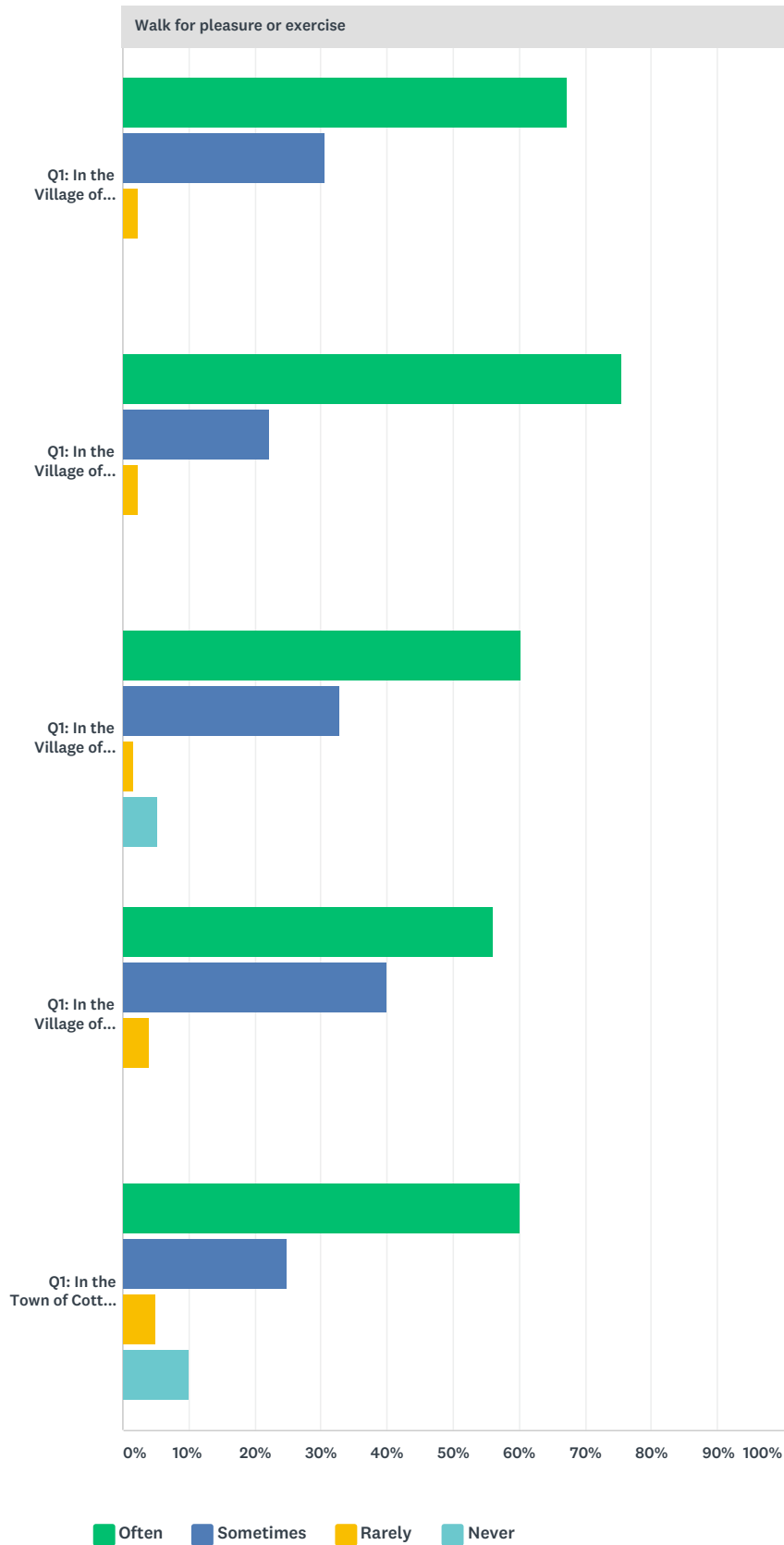
Quality and maintenance of street trees						
	EXCELLENT	GOOD	FAIR	POOR	NOT APPLICABLE	TOTAL
Q1: In the Village of Cottage Grove, north of Highway BB and west of Highway N	18.82%	49.41%	22.35%	7.06%	2.35%	33.60%
	16	42	19	6	2	85
Q1: In the Village of Cottage Grove, north of Highway BB and east of Highway N	8.89%	64.44%	22.22%	2.22%	2.22%	17.79%
	4	29	10	1	1	45
Q1: In the Village of Cottage Grove, south of Highway BB and west of Highway N	22.41%	46.55%	24.14%	5.17%	1.72%	22.92%
	13	27	14	3	1	58

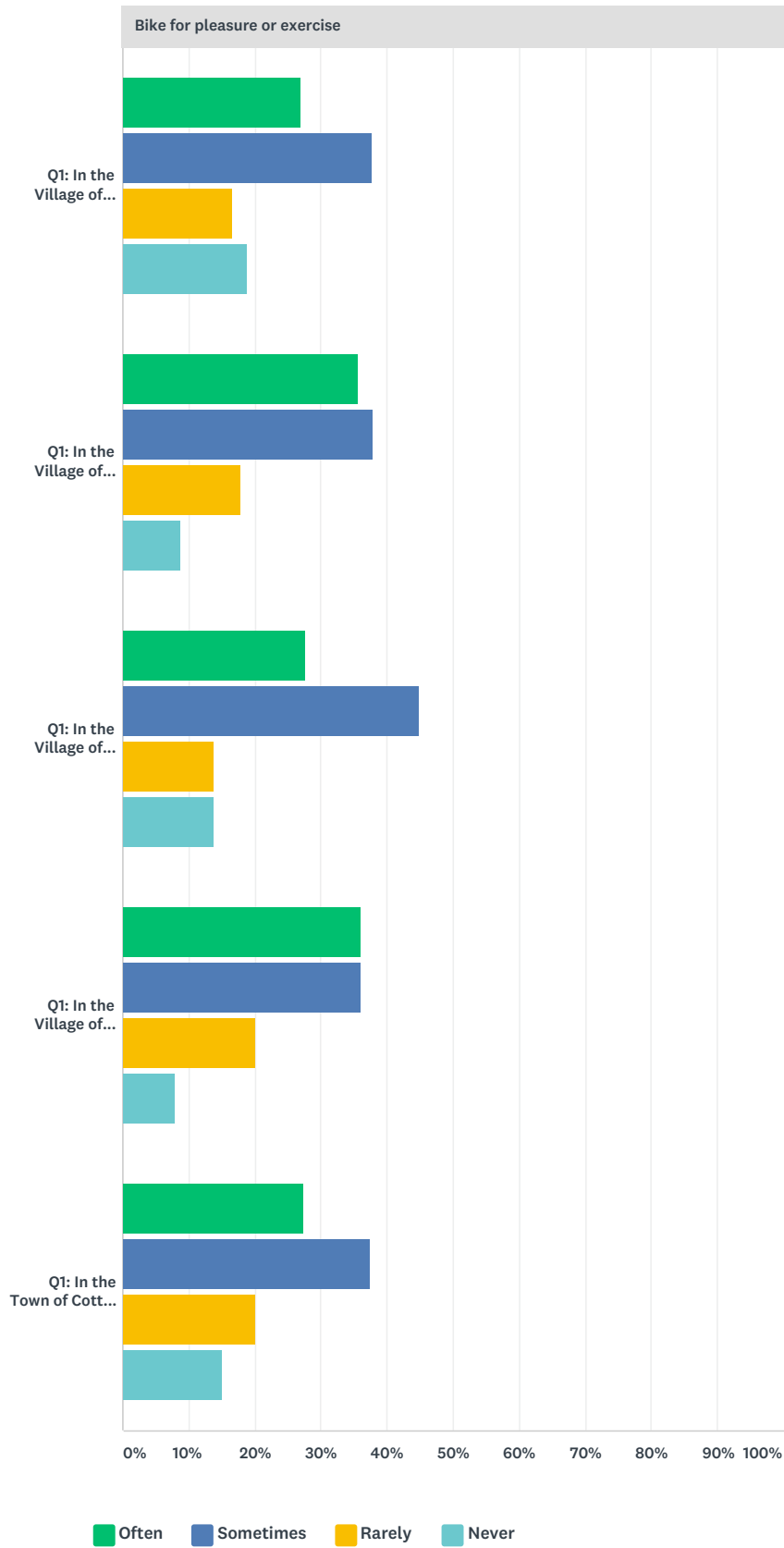
Q1: In the Village of Cottage Grove, south of Highway BB and east of Highway N	28.00% 7	36.00% 9	28.00% 7	4.00% 1	4.00% 1	9.88% 25
Q1: In the Town of Cottage Grove	7.50% 3	52.50% 21	15.00% 6	0.00% 0	25.00% 10	15.81% 40
Quality and maintenance of street lighting						
	EXCELLENT	GOOD	FAIR	POOR	NOT APPLICABLE	TOTAL
Q1: In the Village of Cottage Grove, north of Highway BB and west of Highway N	22.35% 19	48.24% 41	20.00% 17	7.06% 6	2.35% 2	33.60% 85
Q1: In the Village of Cottage Grove, north of Highway BB and east of Highway N	15.56% 7	53.33% 24	22.22% 10	8.89% 4	0.00% 0	17.79% 45
Q1: In the Village of Cottage Grove, south of Highway BB and west of Highway N	20.69% 12	50.00% 29	22.41% 13	3.45% 2	3.45% 2	22.92% 58
Q1: In the Village of Cottage Grove, south of Highway BB and east of Highway N	32.00% 8	48.00% 12	8.00% 2	8.00% 2	4.00% 1	9.88% 25
Q1: In the Town of Cottage Grove	5.00% 2	20.00% 8	17.50% 7	7.50% 3	50.00% 20	15.81% 40
Maintenance of streets						
	EXCELLENT	GOOD	FAIR	POOR	NOT APPLICABLE	TOTAL
Q1: In the Village of Cottage Grove, north of Highway BB and west of Highway N	12.94% 11	54.12% 46	21.18% 18	10.59% 9	1.18% 1	33.60% 85
Q1: In the Village of Cottage Grove, north of Highway BB and east of Highway N	11.11% 5	57.78% 26	22.22% 10	8.89% 4	0.00% 0	17.79% 45
Q1: In the Village of Cottage Grove, south of Highway BB and west of Highway N	12.07% 7	37.93% 22	36.21% 21	13.79% 8	0.00% 0	22.92% 58
Q1: In the Village of Cottage Grove, south of Highway BB and east of Highway N	28.00% 7	28.00% 7	28.00% 7	16.00% 4	0.00% 0	9.88% 25
Q1: In the Town of Cottage Grove	15.00% 6	50.00% 20	22.50% 9	10.00% 4	2.50% 1	15.81% 40
Maintenance of sidewalks						
	EXCELLENT	GOOD	FAIR	POOR	NOT APPLICABLE	TOTAL
Q1: In the Village of Cottage Grove, north of Highway BB and west of Highway N	9.41% 8	45.88% 39	22.35% 19	7.06% 6	15.29% 13	33.60% 85
Q1: In the Village of Cottage Grove, north of Highway BB and east of Highway N	6.67% 3	60.00% 27	26.67% 12	2.22% 1	4.44% 2	17.79% 45
Q1: In the Village of Cottage Grove, south of Highway BB and west of Highway N	12.07% 7	39.66% 23	27.59% 16	3.45% 2	17.24% 10	22.92% 58
Q1: In the Village of Cottage Grove, south of Highway BB and east of Highway N	16.00% 4	40.00% 10	28.00% 7	4.00% 1	12.00% 3	9.88% 25
Q1: In the Town of Cottage Grove	2.50% 1	10.00% 4	5.00% 2	0.00% 0	82.50% 33	15.81% 40
Ease of walking						
	EXCELLENT	GOOD	FAIR	POOR	NOT APPLICABLE	TOTAL
Q1: In the Village of Cottage Grove, north of Highway BB and west of Highway N	23.53% 20	62.35% 53	9.41% 8	2.35% 2	2.35% 2	33.60% 85
Q1: In the Village of Cottage Grove, north of Highway BB and east of Highway N	17.78% 8	60.00% 27	15.56% 7	6.67% 3	0.00% 0	17.79% 45
Q1: In the Village of Cottage Grove, south of Highway BB and west of Highway N	22.41% 13	60.34% 35	8.62% 5	5.17% 3	3.45% 2	22.92% 58
Q1: In the Village of Cottage Grove, south of Highway BB and east of Highway N	28.00% 7	52.00% 13	12.00% 3	8.00% 2	0.00% 0	9.88% 25
Q1: In the Town of Cottage Grove	7.50% 3	35.00% 14	25.00% 10	22.50% 9	10.00% 4	15.81% 40
Ease of biking						
	EXCELLENT	GOOD	FAIR	POOR	NOT APPLICABLE	TOTAL
Q1: In the Village of Cottage Grove, north of Highway BB and west of Highway N	16.47% 14	56.47% 48	11.76% 10	3.53% 3	11.76% 10	33.60% 85
Q1: In the Village of Cottage Grove, north of Highway BB and east of Highway N	8.89% 4	40.00% 18	26.67% 12	8.89% 4	15.56% 7	17.79% 45

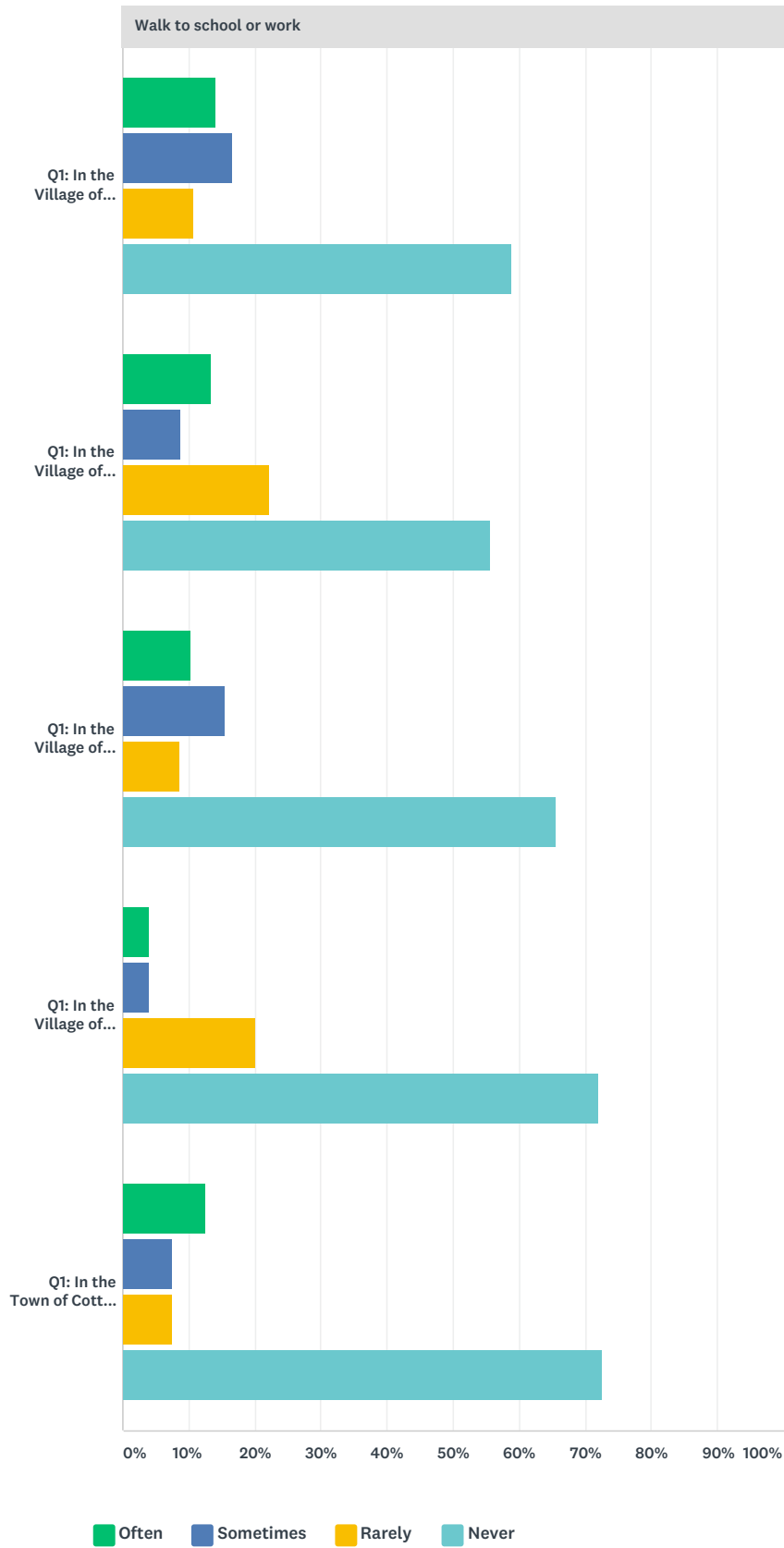
Q1: In the Village of Cottage Grove, south of Highway BB and west of Highway N	18.97%	46.55%	17.24%	5.17%	12.07%	22.92%
	11	27	10	3	7	58
Q1: In the Village of Cottage Grove, south of Highway BB and east of Highway N	36.00%	36.00%	16.00%	8.00%	4.00%	9.88%
	9	9	4	2	1	25
Q1: In the Town of Cottage Grove	7.50%	25.00%	35.00%	25.00%	7.50%	15.81%
	3	10	14	10	3	40
Proximity to goods and services						
	EXCELLENT	GOOD	FAIR	POOR	NOT APPLICABLE	TOTAL
Q1: In the Village of Cottage Grove, north of Highway BB and west of Highway N	17.65%	43.53%	28.24%	10.59%	0.00%	33.60%
	15	37	24	9	0	85
Q1: In the Village of Cottage Grove, north of Highway BB and east of Highway N	13.33%	53.33%	24.44%	8.89%	0.00%	17.79%
	6	24	11	4	0	45
Q1: In the Village of Cottage Grove, south of Highway BB and west of Highway N	22.41%	44.83%	24.14%	8.62%	0.00%	22.92%
	13	26	14	5	0	58
Q1: In the Village of Cottage Grove, south of Highway BB and east of Highway N	12.00%	52.00%	16.00%	20.00%	0.00%	9.88%
	3	13	4	5	0	25
Q1: In the Town of Cottage Grove	2.56%	48.72%	35.90%	10.26%	2.56%	15.42%
	1	19	14	4	1	39
Proximity to a public park						
	EXCELLENT	GOOD	FAIR	POOR	NOT APPLICABLE	TOTAL
Q1: In the Village of Cottage Grove, north of Highway BB and west of Highway N	40.00%	41.18%	9.41%	8.24%	1.18%	33.60%
	34	35	8	7	1	85
Q1: In the Village of Cottage Grove, north of Highway BB and east of Highway N	11.11%	51.11%	22.22%	15.56%	0.00%	17.79%
	5	23	10	7	0	45
Q1: In the Village of Cottage Grove, south of Highway BB and west of Highway N	53.45%	37.93%	5.17%	1.72%	1.72%	22.92%
	31	22	3	1	1	58
Q1: In the Village of Cottage Grove, south of Highway BB and east of Highway N	48.00%	28.00%	16.00%	8.00%	0.00%	9.88%
	12	7	4	2	0	25
Q1: In the Town of Cottage Grove	47.50%	20.00%	7.50%	17.50%	7.50%	15.81%
	19	8	3	7	3	40

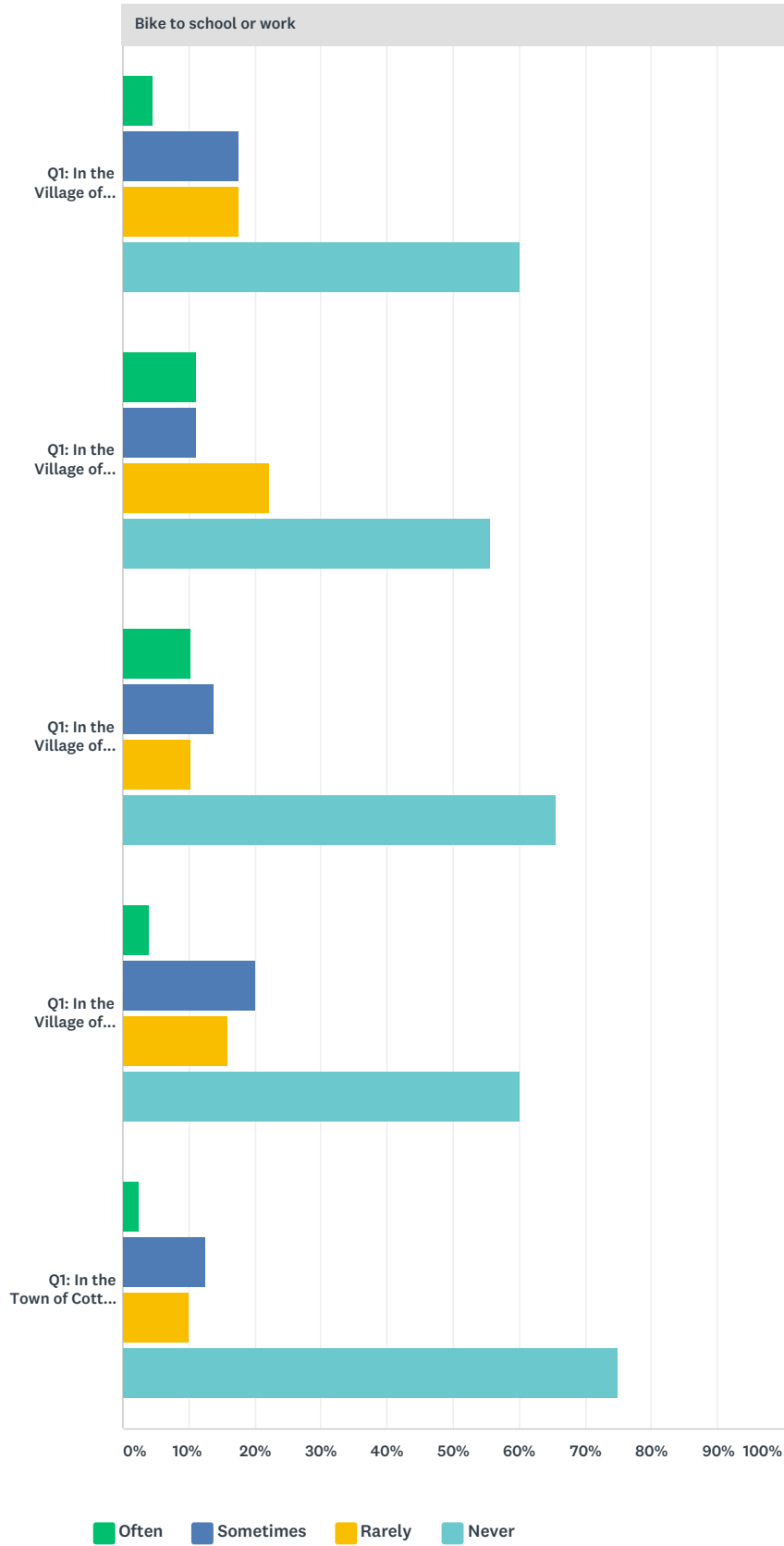
Q11 How often do you or members of your household walk or bike in your neighborhood?

Answered: 253 Skipped: 16









Walk for pleasure or exercise					
	OFTEN	SOMETIMES	RARELY	NEVER	TOTAL
Q1: In the Village of Cottage Grove, north of Highway BB and west of Highway N	67.06%	30.59%	2.35%	0.00%	33.60%
	57	26	2	0	85

Q1: In the Village of Cottage Grove, north of Highway BB and east of Highway N	75.56% 34	22.22% 10	2.22% 1	0.00% 0	17.79% 45
Q1: In the Village of Cottage Grove, south of Highway BB and west of Highway N	60.34% 35	32.76% 19	1.72% 1	5.17% 3	22.92% 58
Q1: In the Village of Cottage Grove, south of Highway BB and east of Highway N	56.00% 14	40.00% 10	4.00% 1	0.00% 0	9.88% 25
Q1: In the Town of Cottage Grove	60.00% 24	25.00% 10	5.00% 2	10.00% 4	15.81% 40

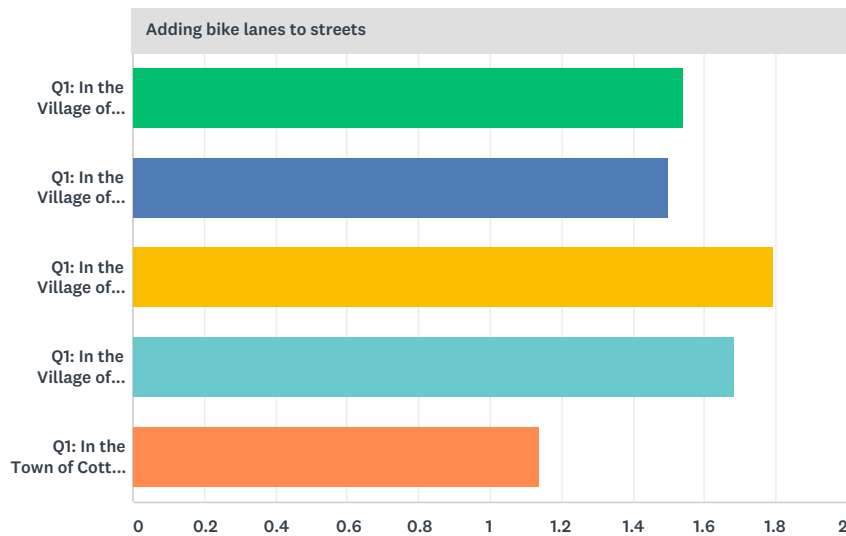
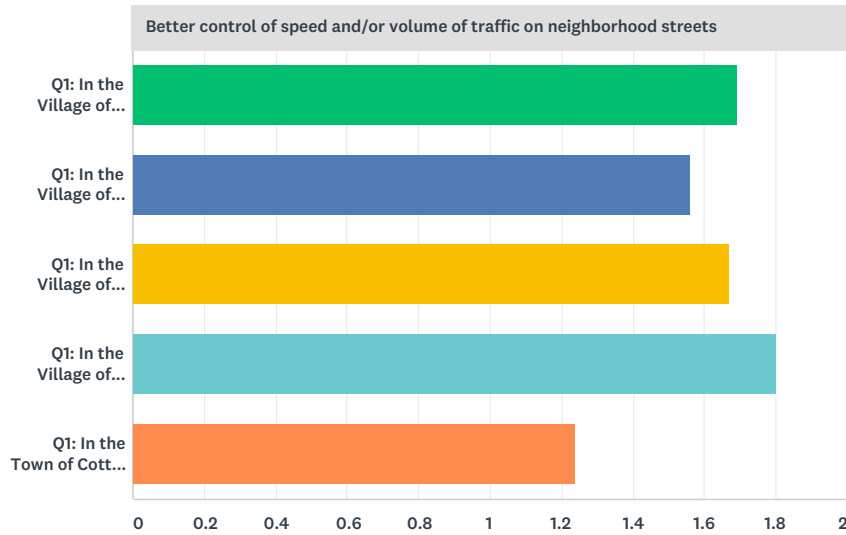
Bike for pleasure or exercise					
	OFTEN	SOMETIMES	RARELY	NEVER	TOTAL
Q1: In the Village of Cottage Grove, north of Highway BB and west of Highway N	27.06% 23	37.65% 32	16.47% 14	18.82% 16	33.60% 85
Q1: In the Village of Cottage Grove, north of Highway BB and east of Highway N	35.56% 16	37.78% 17	17.78% 8	8.89% 4	17.79% 45
Q1: In the Village of Cottage Grove, south of Highway BB and west of Highway N	27.59% 16	44.83% 26	13.79% 8	13.79% 8	22.92% 58
Q1: In the Village of Cottage Grove, south of Highway BB and east of Highway N	36.00% 9	36.00% 9	20.00% 5	8.00% 2	9.88% 25
Q1: In the Town of Cottage Grove	27.50% 11	37.50% 15	20.00% 8	15.00% 6	15.81% 40

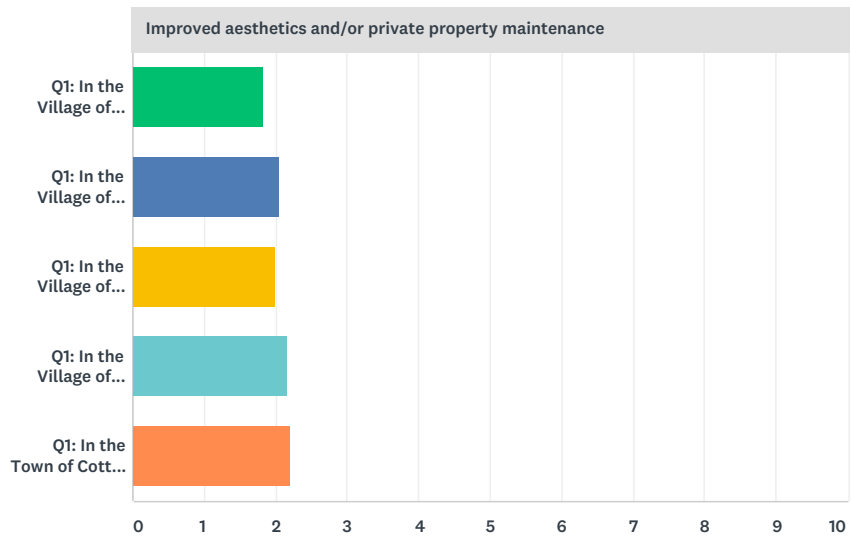
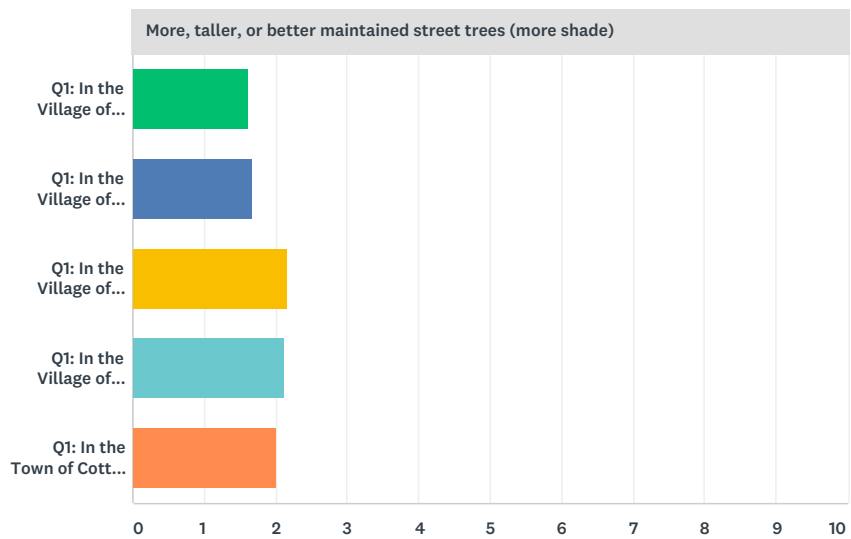
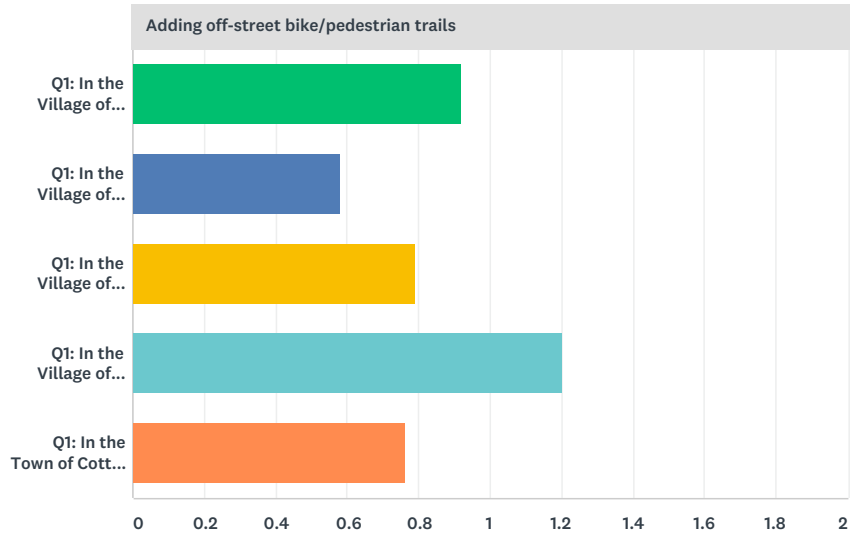
Walk to school or work					
	OFTEN	SOMETIMES	RARELY	NEVER	TOTAL
Q1: In the Village of Cottage Grove, north of Highway BB and west of Highway N	14.12% 12	16.47% 14	10.59% 9	58.82% 50	33.60% 85
Q1: In the Village of Cottage Grove, north of Highway BB and east of Highway N	13.33% 6	8.89% 4	22.22% 10	55.56% 25	17.79% 45
Q1: In the Village of Cottage Grove, south of Highway BB and west of Highway N	10.34% 6	15.52% 9	8.62% 5	65.52% 38	22.92% 58
Q1: In the Village of Cottage Grove, south of Highway BB and east of Highway N	4.00% 1	4.00% 1	20.00% 5	72.00% 18	9.88% 25
Q1: In the Town of Cottage Grove	12.50% 5	7.50% 3	7.50% 3	72.50% 29	15.81% 40

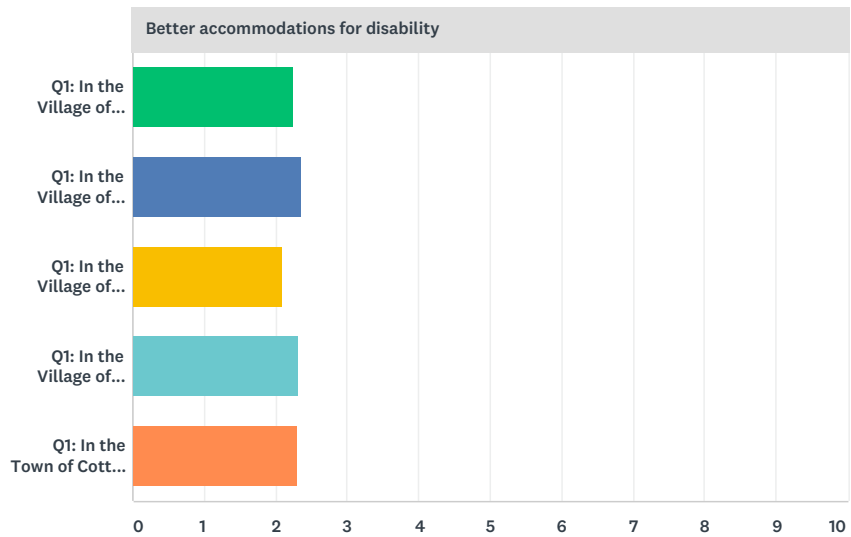
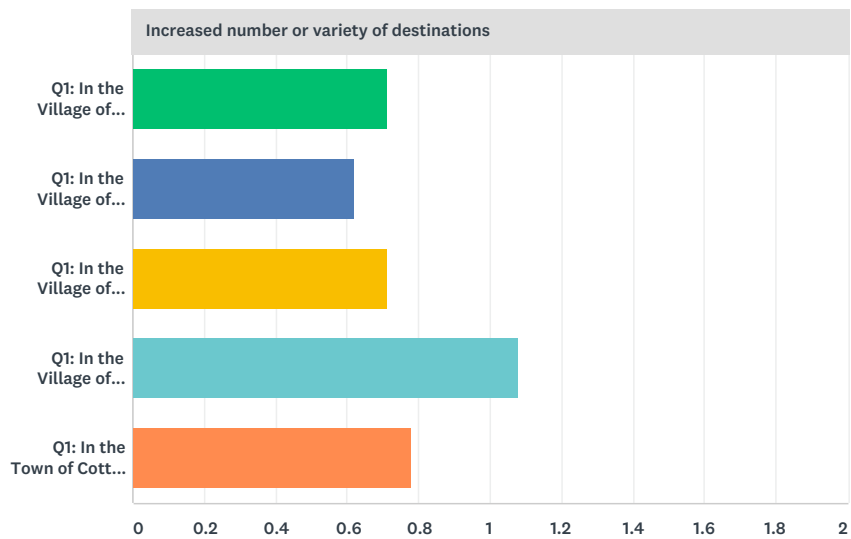
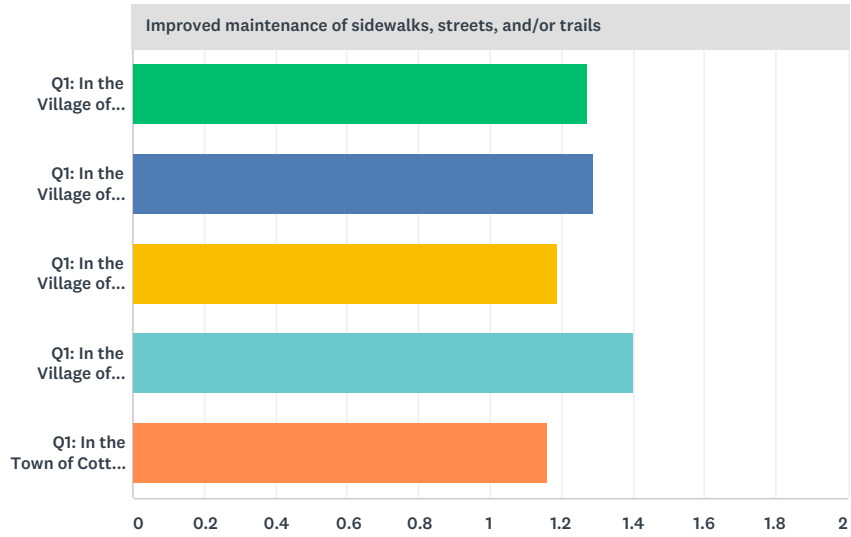
Bike to school or work					
	OFTEN	SOMETIMES	RARELY	NEVER	TOTAL
Q1: In the Village of Cottage Grove, north of Highway BB and west of Highway N	4.71% 4	17.65% 15	17.65% 15	60.00% 51	33.60% 85
Q1: In the Village of Cottage Grove, north of Highway BB and east of Highway N	11.11% 5	11.11% 5	22.22% 10	55.56% 25	17.79% 45
Q1: In the Village of Cottage Grove, south of Highway BB and west of Highway N	10.34% 6	13.79% 8	10.34% 6	65.52% 38	22.92% 58
Q1: In the Village of Cottage Grove, south of Highway BB and east of Highway N	4.00% 1	20.00% 5	16.00% 4	60.00% 15	9.88% 25
Q1: In the Town of Cottage Grove	2.50% 1	12.50% 5	10.00% 4	75.00% 30	15.81% 40

Q12 Which of the following factors would increase your likelihood to walk or bike in your neighborhood?

Answered: 249 Skipped: 20







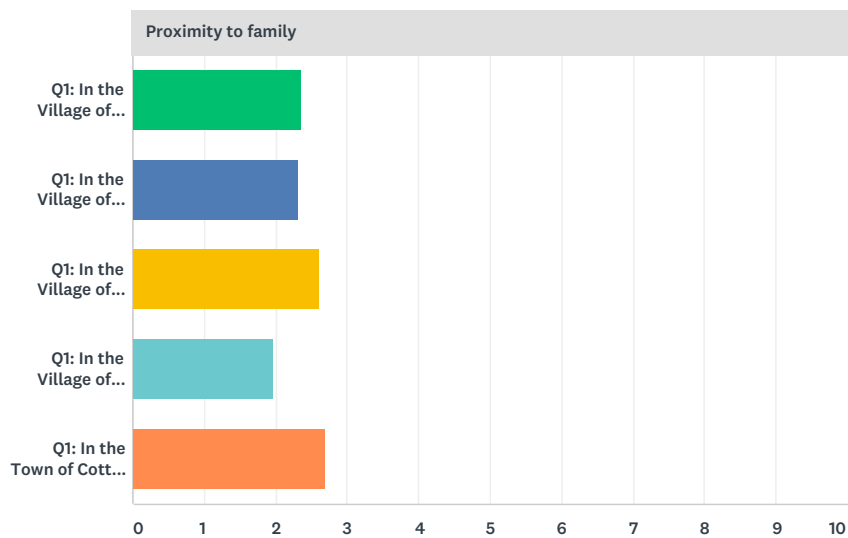
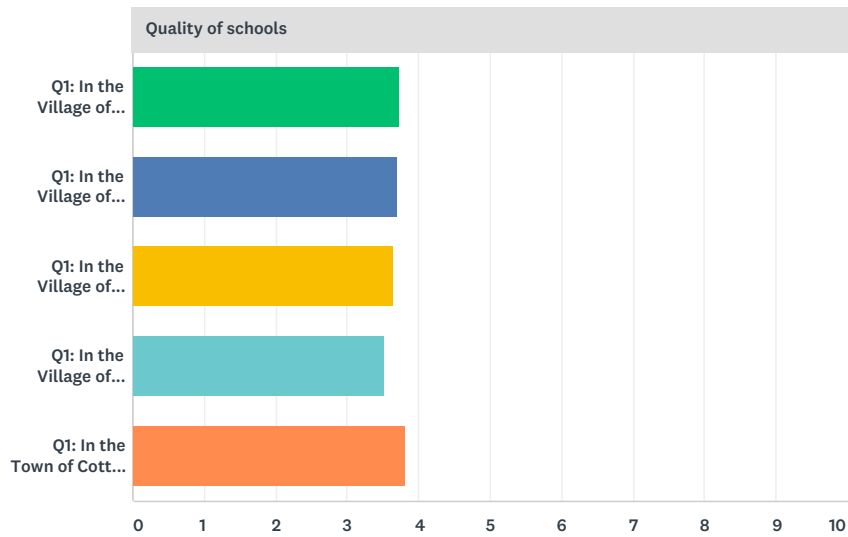
Better control of speed and/or volume of traffic on neighborhood streets					
	LIKELY	NEITHER LIKELY NOR UNLIKELY	UNLIKELY	TOTAL	WEIGHTED AVERAGE
Q1: In the Village of Cottage Grove, north of Highway BB and west of Highway N	26.19% 22	52.38% 44	21.43% 18	33.73% 84	1.69

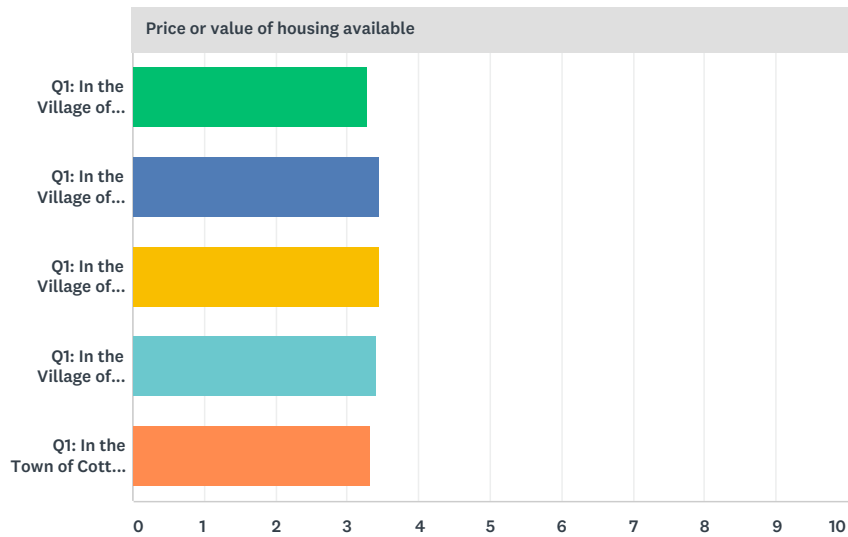
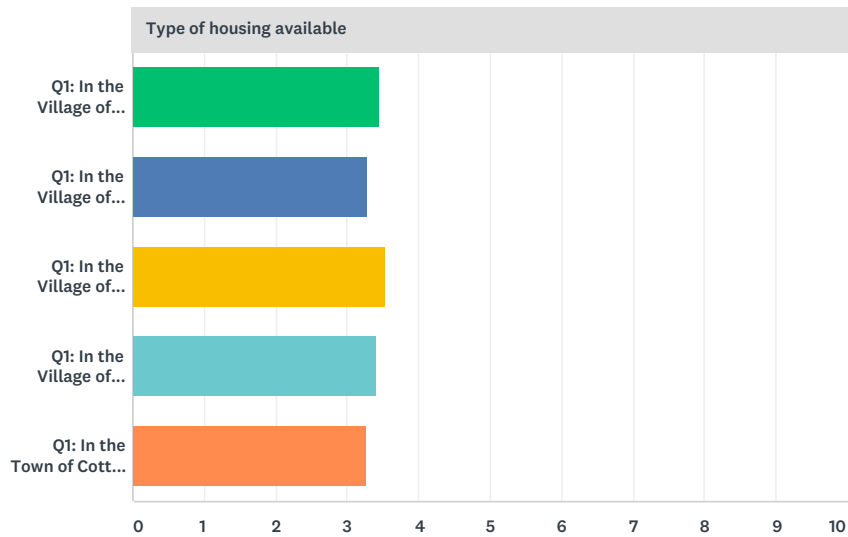
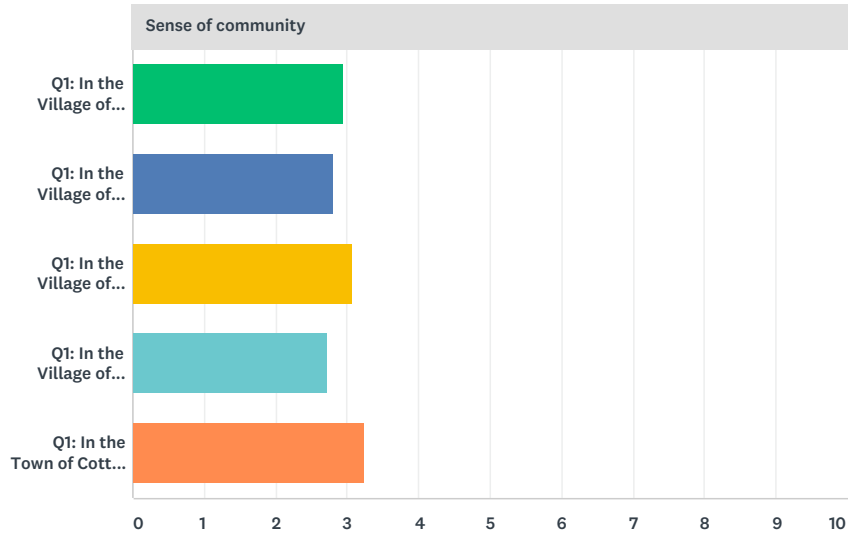
Q1: In the Village of Cottage Grove, north of Highway BB and east of Highway N	35.56% 16		37.78% 17	26.67% 12	18.07% 45	1.56
Q1: In the Village of Cottage Grove, south of Highway BB and west of Highway N	31.03% 18		39.66% 23	29.31% 17	23.29% 58	1.67
Q1: In the Village of Cottage Grove, south of Highway BB and east of Highway N	20.00% 5		60.00% 15	20.00% 5	10.04% 25	1.80
Q1: In the Town of Cottage Grove	48.65% 18		29.73% 11	21.62% 8	14.86% 37	1.24
Adding bike lanes to streets						
	LIKELY	NEITHER LIKELY NOR UNLIKELY		UNLIKELY	TOTAL	WEIGHTED AVERAGE
Q1: In the Village of Cottage Grove, north of Highway BB and west of Highway N	36.90% 31		35.71% 30	27.38% 23	33.73% 84	1.54
Q1: In the Village of Cottage Grove, north of Highway BB and east of Highway N	38.64% 17		34.09% 15	27.27% 12	17.67% 44	1.50
Q1: In the Village of Cottage Grove, south of Highway BB and west of Highway N	25.86% 15		43.10% 25	31.03% 18	23.29% 58	1.79
Q1: In the Village of Cottage Grove, south of Highway BB and east of Highway N	36.00% 9		24.00% 6	40.00% 10	10.04% 25	1.68
Q1: In the Town of Cottage Grove	54.05% 20		24.32% 9	21.62% 8	14.86% 37	1.14
Adding off-street bike/pedestrian trails						
	LIKELY	NEITHER LIKELY NOR UNLIKELY		UNLIKELY	TOTAL	WEIGHTED AVERAGE
Q1: In the Village of Cottage Grove, north of Highway BB and west of Highway N	61.90% 52		22.62% 19	15.48% 13	33.73% 84	0.92
Q1: In the Village of Cottage Grove, north of Highway BB and east of Highway N	77.78% 35		8.89% 4	13.33% 6	18.07% 45	0.58
Q1: In the Village of Cottage Grove, south of Highway BB and west of Highway N	67.24% 39		18.97% 11	13.79% 8	23.29% 58	0.79
Q1: In the Village of Cottage Grove, south of Highway BB and east of Highway N	56.00% 14		12.00% 3	32.00% 8	10.04% 25	1.20
Q1: In the Town of Cottage Grove	70.27% 26		13.51% 5	16.22% 6	14.86% 37	0.76
More, taller, or better maintained street trees (more shade)						
	LIKELY	NEITHER LIKELY NOR UNLIKELY		UNLIKELY	TOTAL	WEIGHTED AVERAGE
Q1: In the Village of Cottage Grove, north of Highway BB and west of Highway N	29.76% 25		48.81% 41	21.43% 18	33.73% 84	1.62
Q1: In the Village of Cottage Grove, north of Highway BB and east of Highway N	26.67% 12		53.33% 24	20.00% 9	18.07% 45	1.67
Q1: In the Village of Cottage Grove, south of Highway BB and west of Highway N	12.07% 7		48.28% 28	39.66% 23	23.29% 58	2.16
Q1: In the Village of Cottage Grove, south of Highway BB and east of Highway N	8.00% 2		64.00% 16	28.00% 7	10.04% 25	2.12
Q1: In the Town of Cottage Grove	18.92% 7		43.24% 16	37.84% 14	14.86% 37	2.00
Improved aesthetics and/or private property maintenance						
	LIKELY	NEITHER LIKELY NOR UNLIKELY		UNLIKELY	TOTAL	WEIGHTED AVERAGE
Q1: In the Village of Cottage Grove, north of Highway BB and west of Highway N	21.43% 18		54.76% 46	23.81% 20	33.73% 84	1.81
Q1: In the Village of Cottage Grove, north of Highway BB and east of Highway N	8.89% 4		68.89% 31	22.22% 10	18.07% 45	2.04
Q1: In the Village of Cottage Grove, south of Highway BB and west of Highway N	17.54% 10		49.12% 28	33.33% 19	22.89% 57	1.98
Q1: In the Village of Cottage Grove, south of Highway BB and east of Highway N	8.00% 2		60.00% 15	32.00% 8	10.04% 25	2.16
Q1: In the Town of Cottage Grove	8.11% 3		56.76% 21	35.14% 13	14.86% 37	2.19

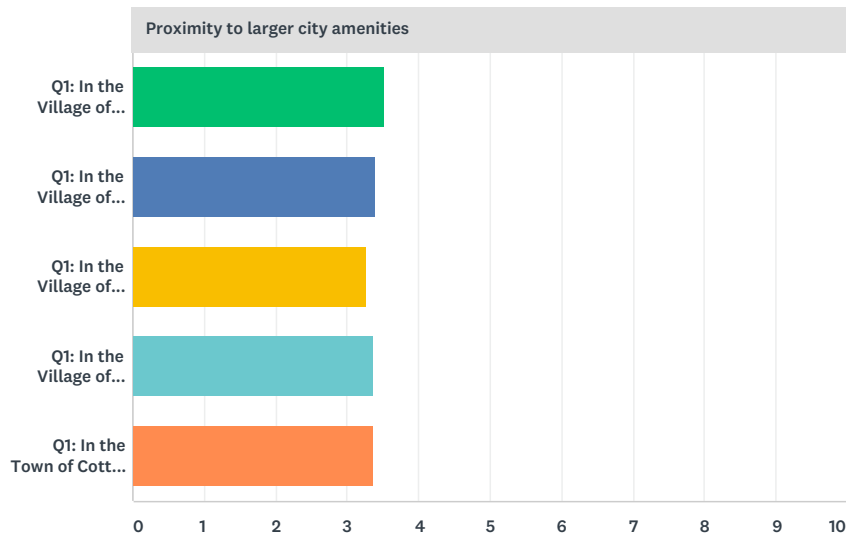
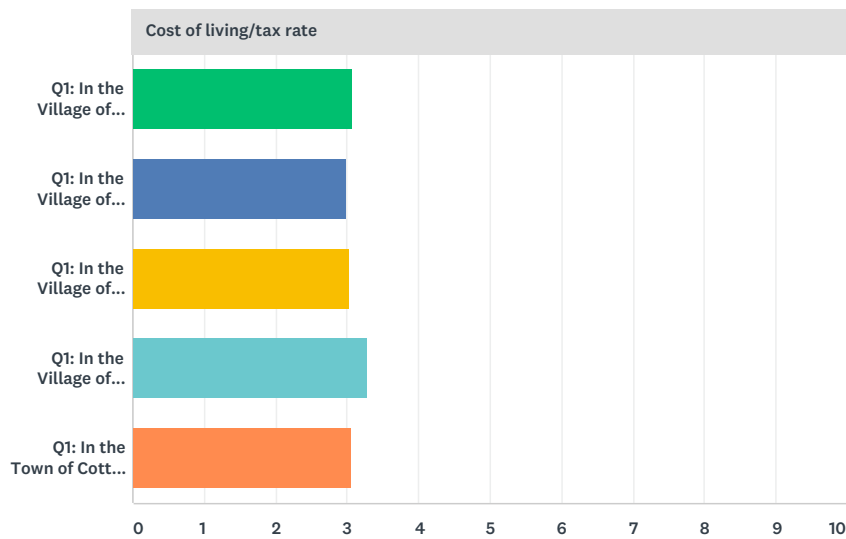
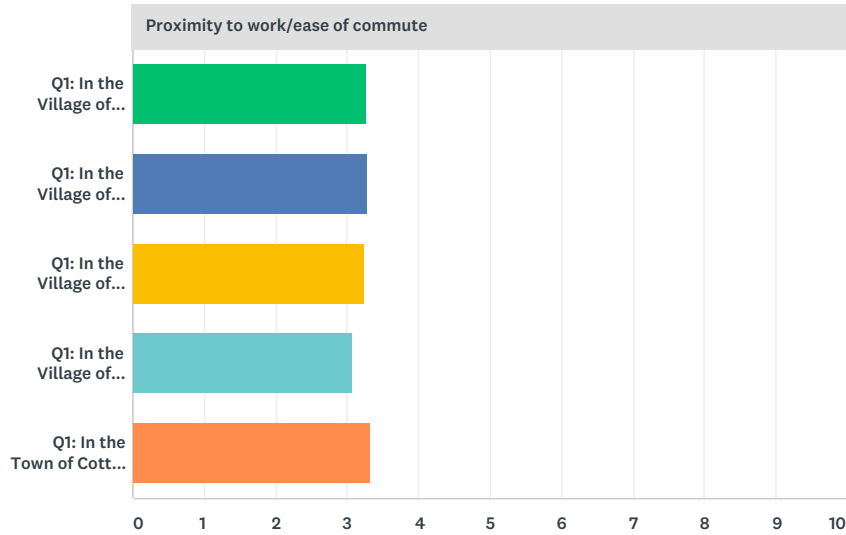
Improved maintenance of sidewalks, streets, and/or trails						
	LIKELY	NEITHER LIKELY NOR UNLIKELY	UNLIKELY	TOTAL	WEIGHTED AVERAGE	
Q1: In the Village of Cottage Grove, north of Highway BB and west of Highway N	44.05% 37	40.48% 34	15.48% 13	33.73% 84		1.27
Q1: In the Village of Cottage Grove, north of Highway BB and east of Highway N	40.00% 18	51.11% 23	8.89% 4	18.07% 45		1.29
Q1: In the Village of Cottage Grove, south of Highway BB and west of Highway N	48.28% 28	36.21% 21	15.52% 9	23.29% 58		1.19
Q1: In the Village of Cottage Grove, south of Highway BB and east of Highway N	40.00% 10	40.00% 10	20.00% 5	10.04% 25		1.40
Q1: In the Town of Cottage Grove	48.65% 18	37.84% 14	13.51% 5	14.86% 37		1.16
Increased number or variety of destinations						
	LIKELY	NEITHER LIKELY NOR UNLIKELY	UNLIKELY	TOTAL	WEIGHTED AVERAGE	
Q1: In the Village of Cottage Grove, north of Highway BB and west of Highway N	69.05% 58	21.43% 18	9.52% 8	33.73% 84		0.71
Q1: In the Village of Cottage Grove, north of Highway BB and east of Highway N	73.33% 33	17.78% 8	8.89% 4	18.07% 45		0.62
Q1: In the Village of Cottage Grove, south of Highway BB and west of Highway N	70.69% 41	17.24% 10	12.07% 7	23.29% 58		0.71
Q1: In the Village of Cottage Grove, south of Highway BB and east of Highway N	60.00% 15	12.00% 3	28.00% 7	10.04% 25		1.08
Q1: In the Town of Cottage Grove	69.44% 25	13.89% 5	16.67% 6	14.46% 36		0.78
Better accommodations for disability						
	LIKELY	NEITHER LIKELY NOR UNLIKELY	UNLIKELY	TOTAL	WEIGHTED AVERAGE	
Q1: In the Village of Cottage Grove, north of Highway BB and west of Highway N	5.95% 5	58.33% 49	35.71% 30	33.73% 84		2.24
Q1: In the Village of Cottage Grove, north of Highway BB and east of Highway N	0.00% 0	64.44% 29	35.56% 16	18.07% 45		2.36
Q1: In the Village of Cottage Grove, south of Highway BB and west of Highway N	10.34% 6	58.62% 34	31.03% 18	23.29% 58		2.10
Q1: In the Village of Cottage Grove, south of Highway BB and east of Highway N	4.17% 1	54.17% 13	41.67% 10	9.64% 24		2.33
Q1: In the Town of Cottage Grove	8.33% 3	44.44% 16	47.22% 17	14.46% 36		2.31
	Q1: IN THE VILLAGE OF COTTAGE GROVE, NORTH OF HIGHWAY BB AND WEST OF HIGHWAY N	Q1: IN THE VILLAGE OF COTTAGE GROVE, NORTH OF HIGHWAY BB AND EAST OF HIGHWAY N	Q1: IN THE VILLAGE OF COTTAGE GROVE, SOUTH OF HIGHWAY BB AND WEST OF HIGHWAY N	Q1: IN THE VILLAGE OF COTTAGE GROVE, SOUTH OF HIGHWAY BB AND EAST OF HIGHWAY N	Q1: IN THE TOWN OF COTTAGE GROVE	TOTAL
Other (please specify)	6	2	4	2	2	16

Q13 How important were the following factors in your decision to move to the Cottage Grove community?

Answered: 243 Skipped: 26







Quality of schools						
	VERY IMPORTANT	SOMEWHAT IMPORTANT	NEUTRAL	NOT IMPORTANT	TOTAL	WEIGHTED AVERAGE
Q1: In the Village of Cottage Grove, north of Highway BB and west of Highway N	79.27% 65	15.85% 13	3.66% 3	1.22% 1	33.74% 82	3.73

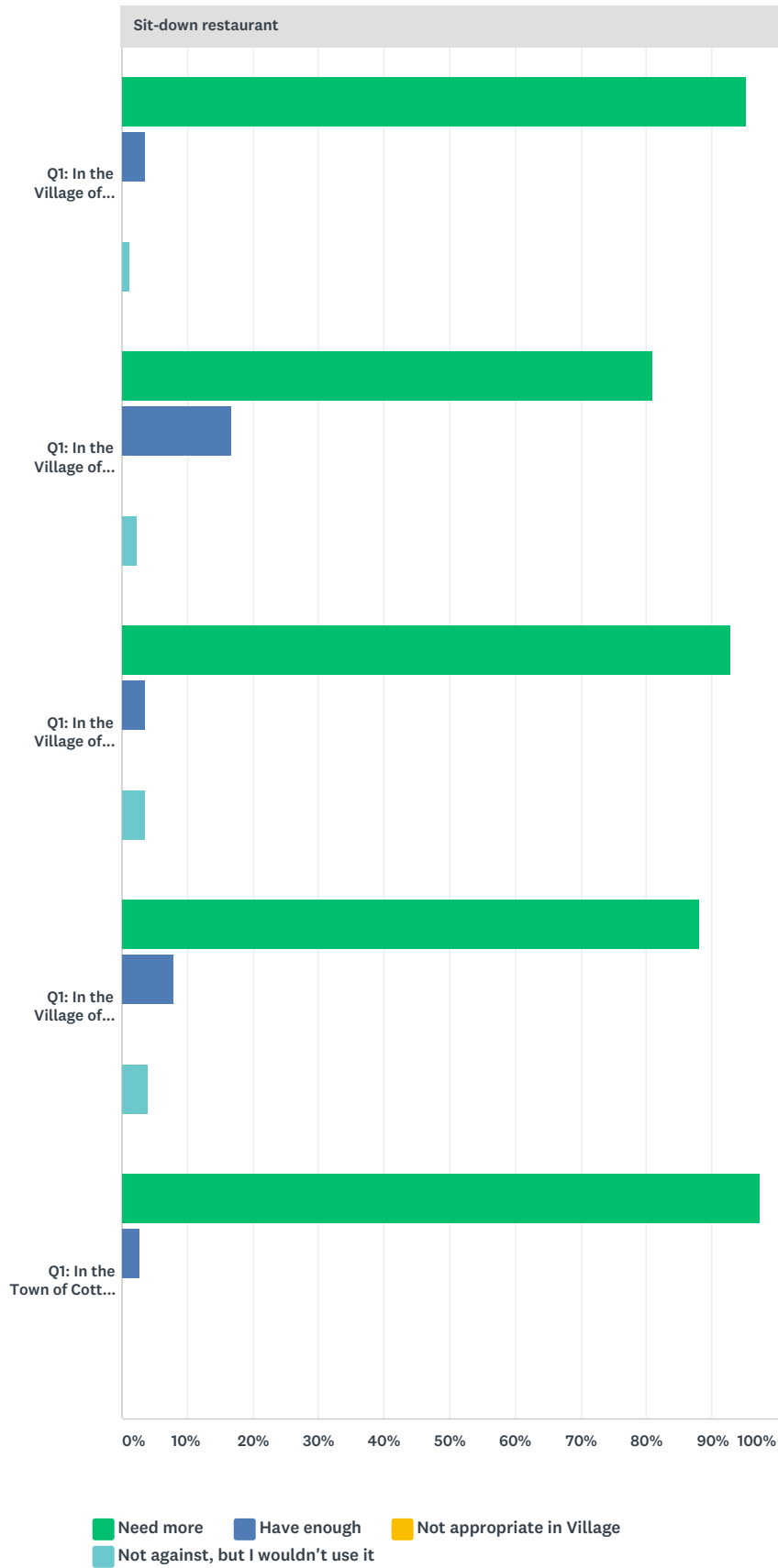
Village of Cottage Grove Comprehensive Plan Survey

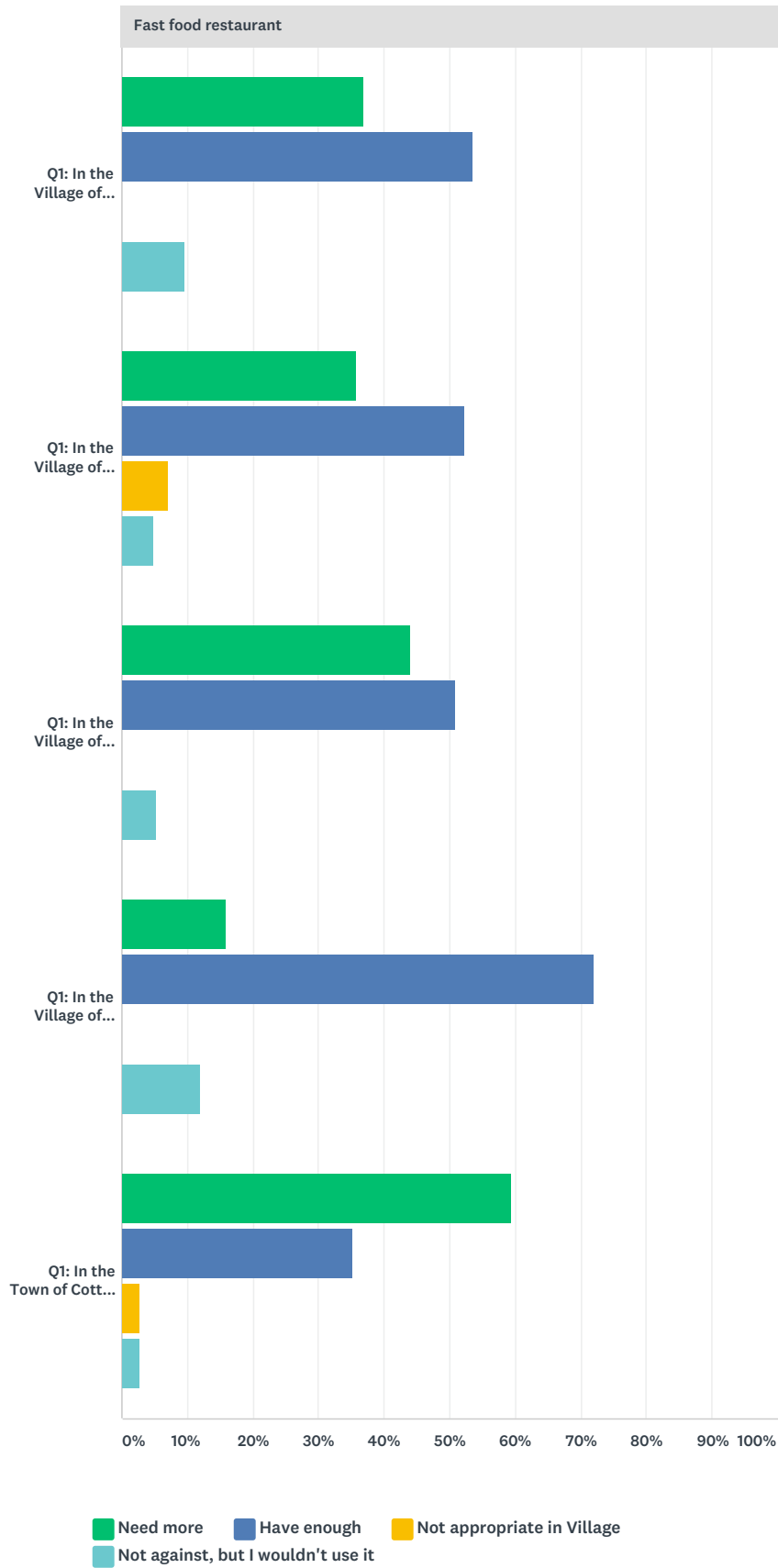
Q1: In the Village of Cottage Grove, north of Highway BB and east of Highway N	76.19% 32	19.05% 8	4.76% 2	0.00% 0	17.28% 42	3.71
Q1: In the Village of Cottage Grove, south of Highway BB and west of Highway N	73.68% 42	17.54% 10	7.02% 4	1.75% 1	23.46% 57	3.63
Q1: In the Village of Cottage Grove, south of Highway BB and east of Highway N	76.00% 19	8.00% 2	8.00% 2	8.00% 2	10.29% 25	3.52
Q1: In the Town of Cottage Grove	89.19% 33	5.41% 2	2.70% 1	2.70% 1	15.23% 37	3.81
Proximity to family						
	VERY IMPORTANT	SOMEWHAT IMPORTANT	NEUTRAL	NOT IMPORTANT	TOTAL	WEIGHTED AVERAGE
Q1: In the Village of Cottage Grove, north of Highway BB and west of Highway N	18.29% 15	28.05% 23	25.61% 21	28.05% 23	33.74% 82	2.37
Q1: In the Village of Cottage Grove, north of Highway BB and east of Highway N	11.90% 5	33.33% 14	30.95% 13	23.81% 10	17.28% 42	2.33
Q1: In the Village of Cottage Grove, south of Highway BB and west of Highway N	36.84% 21	19.30% 11	12.28% 7	31.58% 18	23.46% 57	2.61
Q1: In the Village of Cottage Grove, south of Highway BB and east of Highway N	12.00% 3	16.00% 4	28.00% 7	44.00% 11	10.29% 25	1.96
Q1: In the Town of Cottage Grove	24.32% 9	37.84% 14	21.62% 8	16.22% 6	15.23% 37	2.70
Sense of community						
	VERY IMPORTANT	SOMEWHAT IMPORTANT	NEUTRAL	NOT IMPORTANT	TOTAL	WEIGHTED AVERAGE
Q1: In the Village of Cottage Grove, north of Highway BB and west of Highway N	31.71% 26	39.02% 32	20.73% 17	8.54% 7	33.74% 82	2.94
Q1: In the Village of Cottage Grove, north of Highway BB and east of Highway N	26.19% 11	38.10% 16	26.19% 11	9.52% 4	17.28% 42	2.81
Q1: In the Village of Cottage Grove, south of Highway BB and west of Highway N	38.60% 22	33.33% 19	24.56% 14	3.51% 2	23.46% 57	3.07
Q1: In the Village of Cottage Grove, south of Highway BB and east of Highway N	28.00% 7	36.00% 9	16.00% 4	20.00% 5	10.29% 25	2.72
Q1: In the Town of Cottage Grove	37.84% 14	54.05% 20	2.70% 1	5.41% 2	15.23% 37	3.24
Type of housing available						
	VERY IMPORTANT	SOMEWHAT IMPORTANT	NEUTRAL	NOT IMPORTANT	TOTAL	WEIGHTED AVERAGE
Q1: In the Village of Cottage Grove, north of Highway BB and west of Highway N	57.32% 47	32.93% 27	8.54% 7	1.22% 1	33.74% 82	3.46
Q1: In the Village of Cottage Grove, north of Highway BB and east of Highway N	50.00% 21	33.33% 14	11.90% 5	4.76% 2	17.28% 42	3.29
Q1: In the Village of Cottage Grove, south of Highway BB and west of Highway N	60.71% 34	32.14% 18	7.14% 4	0.00% 0	23.05% 56	3.54
Q1: In the Village of Cottage Grove, south of Highway BB and east of Highway N	56.00% 14	36.00% 9	0.00% 0	8.00% 2	10.29% 25	3.40
Q1: In the Town of Cottage Grove	48.65% 18	35.14% 13	10.81% 4	5.41% 2	15.23% 37	3.27
Price or value of housing available						
	VERY IMPORTANT	SOMEWHAT IMPORTANT	NEUTRAL	NOT IMPORTANT	TOTAL	WEIGHTED AVERAGE
Q1: In the Village of Cottage Grove, north of Highway BB and west of Highway N	45.12% 37	42.68% 35	7.32% 6	4.88% 4	33.74% 82	3.28
Q1: In the Village of Cottage Grove, north of Highway BB and east of Highway N	54.76% 23	35.71% 15	9.52% 4	0.00% 0	17.28% 42	3.45
Q1: In the Village of Cottage Grove, south of Highway BB and west of Highway N	55.36% 31	35.71% 20	8.93% 5	0.00% 0	23.05% 56	3.46
Q1: In the Village of Cottage Grove, south of Highway BB and east of Highway N	60.00% 15	24.00% 6	12.00% 3	4.00% 1	10.29% 25	3.40
Q1: In the Town of Cottage Grove	54.05% 20	29.73% 11	10.81% 4	5.41% 2	15.23% 37	3.32

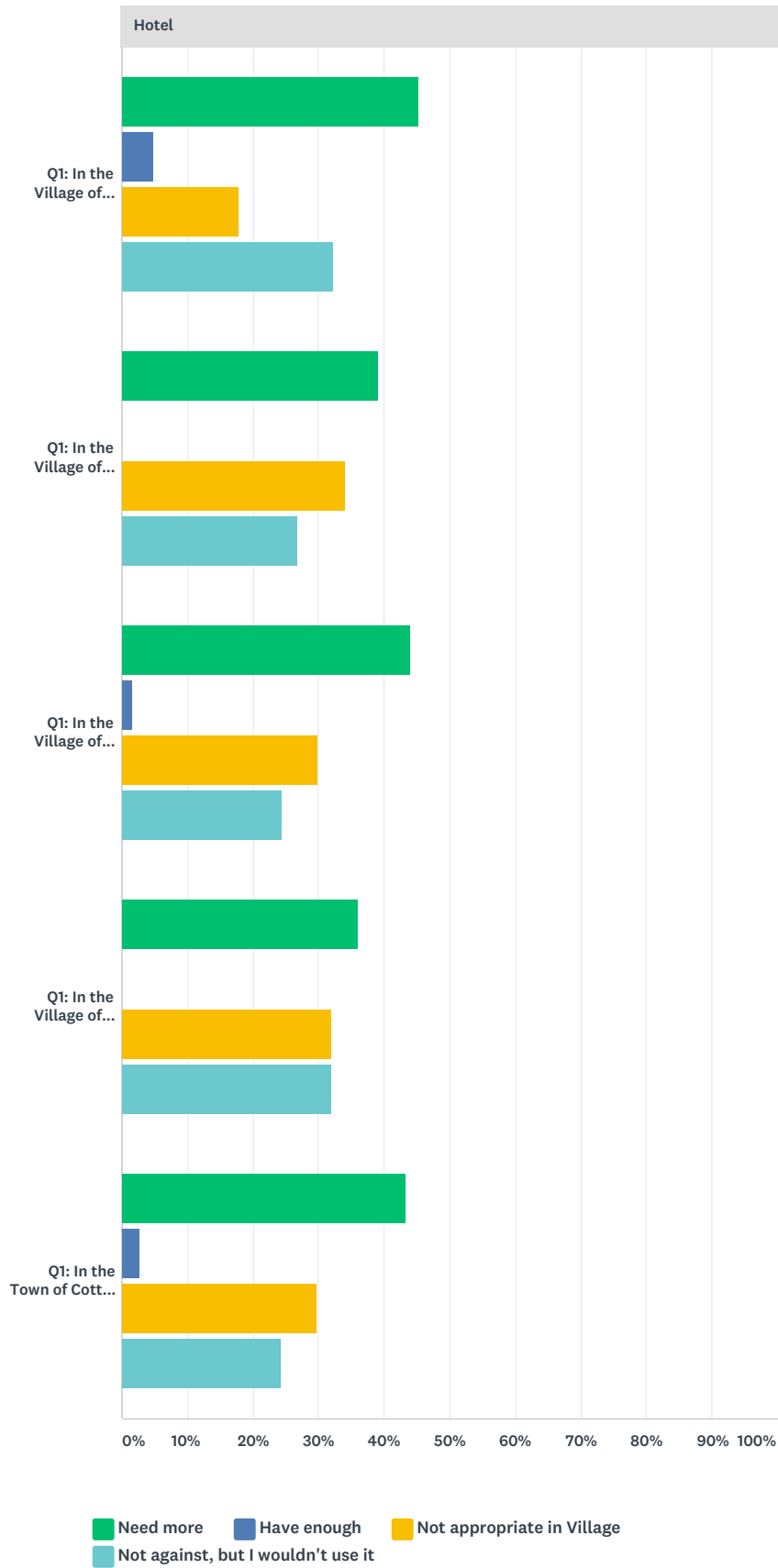
Proximity to work/ease of commute						
	VERY IMPORTANT	SOMEWHAT IMPORTANT	NEUTRAL	NOT IMPORTANT	TOTAL	WEIGHTED AVERAGE
Q1: In the Village of Cottage Grove, north of Highway BB and west of Highway N	47.56% 39	37.80% 31	8.54% 7	6.10% 5	33.74% 82	3.27
Q1: In the Village of Cottage Grove, north of Highway BB and east of Highway N	52.38% 22	28.57% 12	14.29% 6	4.76% 2	17.28% 42	3.29
Q1: In the Village of Cottage Grove, south of Highway BB and west of Highway N	46.43% 26	33.93% 19	17.86% 10	1.79% 1	23.05% 56	3.25
Q1: In the Village of Cottage Grove, south of Highway BB and east of Highway N	40.00% 10	40.00% 10	8.00% 2	12.00% 3	10.29% 25	3.08
Q1: In the Town of Cottage Grove	45.95% 17	43.24% 16	8.11% 3	2.70% 1	15.23% 37	3.32
Cost of living/tax rate						
	VERY IMPORTANT	SOMEWHAT IMPORTANT	NEUTRAL	NOT IMPORTANT	TOTAL	WEIGHTED AVERAGE
Q1: In the Village of Cottage Grove, north of Highway BB and west of Highway N	32.93% 27	43.90% 36	20.73% 17	2.44% 2	33.74% 82	3.07
Q1: In the Village of Cottage Grove, north of Highway BB and east of Highway N	28.57% 12	42.86% 18	28.57% 12	0.00% 0	17.28% 42	3.00
Q1: In the Village of Cottage Grove, south of Highway BB and west of Highway N	30.36% 17	42.86% 24	26.79% 15	0.00% 0	23.05% 56	3.04
Q1: In the Village of Cottage Grove, south of Highway BB and east of Highway N	44.00% 11	44.00% 11	8.00% 2	4.00% 1	10.29% 25	3.28
Q1: In the Town of Cottage Grove	29.73% 11	51.35% 19	13.51% 5	5.41% 2	15.23% 37	3.05
Proximity to larger city amenities						
	VERY IMPORTANT	SOMEWHAT IMPORTANT	NEUTRAL	NOT IMPORTANT	TOTAL	WEIGHTED AVERAGE
Q1: In the Village of Cottage Grove, north of Highway BB and west of Highway N	56.79% 46	38.27% 31	3.70% 3	1.23% 1	33.33% 81	3.51
Q1: In the Village of Cottage Grove, north of Highway BB and east of Highway N	47.62% 20	45.24% 19	4.76% 2	2.38% 1	17.28% 42	3.38
Q1: In the Village of Cottage Grove, south of Highway BB and west of Highway N	43.86% 25	40.35% 23	14.04% 8	1.75% 1	23.46% 57	3.26
Q1: In the Village of Cottage Grove, south of Highway BB and east of Highway N	68.00% 17	16.00% 4	0.00% 0	16.00% 4	10.29% 25	3.36
Q1: In the Town of Cottage Grove	44.44% 16	50.00% 18	2.78% 1	2.78% 1	14.81% 36	3.36
	Q1: IN THE VILLAGE OF COTTAGE GROVE, NORTH OF HIGHWAY BB AND WEST OF HIGHWAY N	Q1: IN THE VILLAGE OF COTTAGE GROVE, NORTH OF HIGHWAY BB AND EAST OF HIGHWAY N	Q1: IN THE VILLAGE OF COTTAGE GROVE, SOUTH OF HIGHWAY BB AND WEST OF HIGHWAY N	Q1: IN THE VILLAGE OF COTTAGE GROVE, SOUTH OF HIGHWAY BB AND EAST OF HIGHWAY N	Q1: IN THE TOWN OF COTTAGE GROVE	TOTAL
Other (please specify)	6	1	2	0	0	9

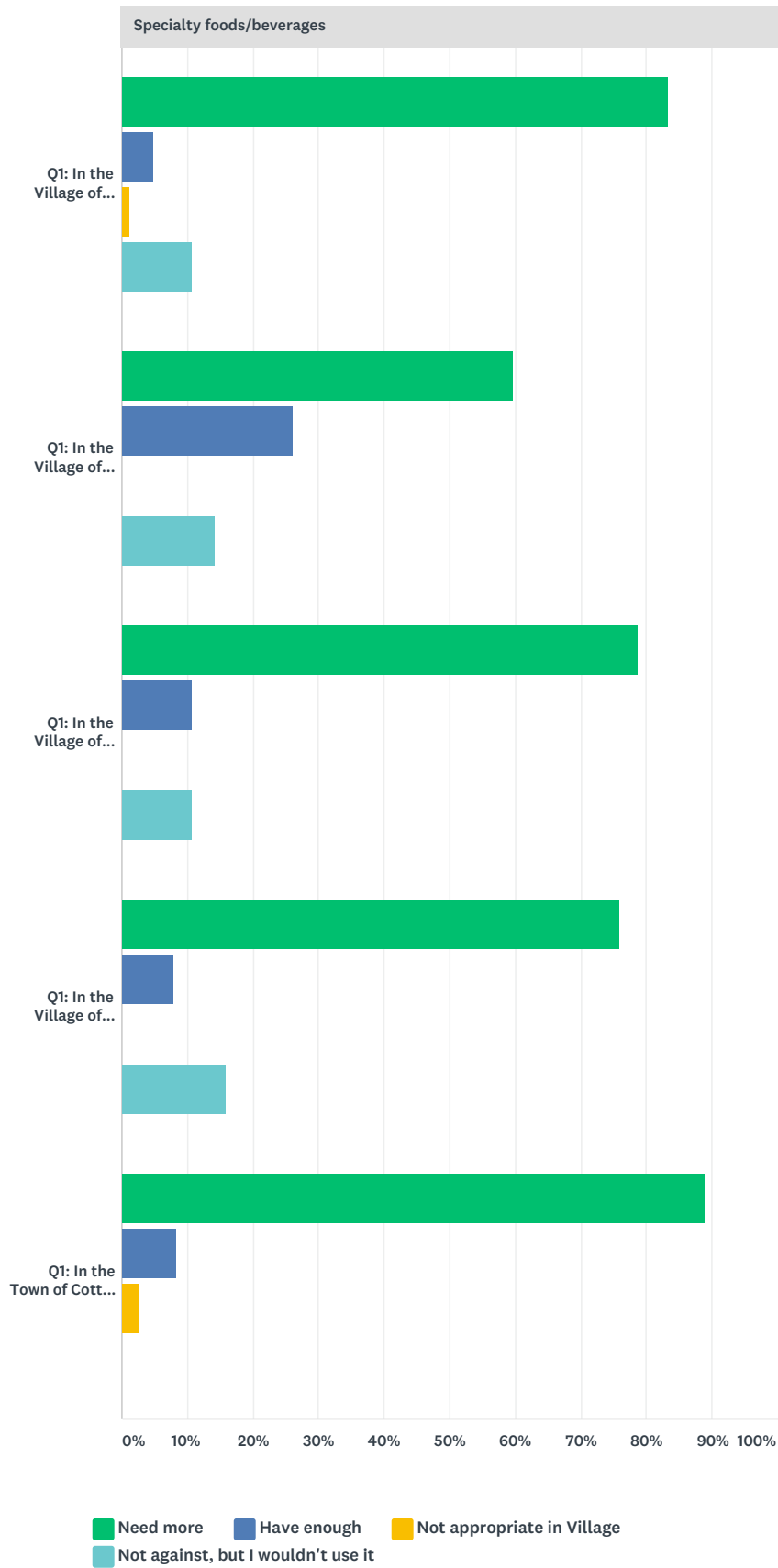
Q14 Please provide your opinion regarding the amount of options in the Village in the following business categories.

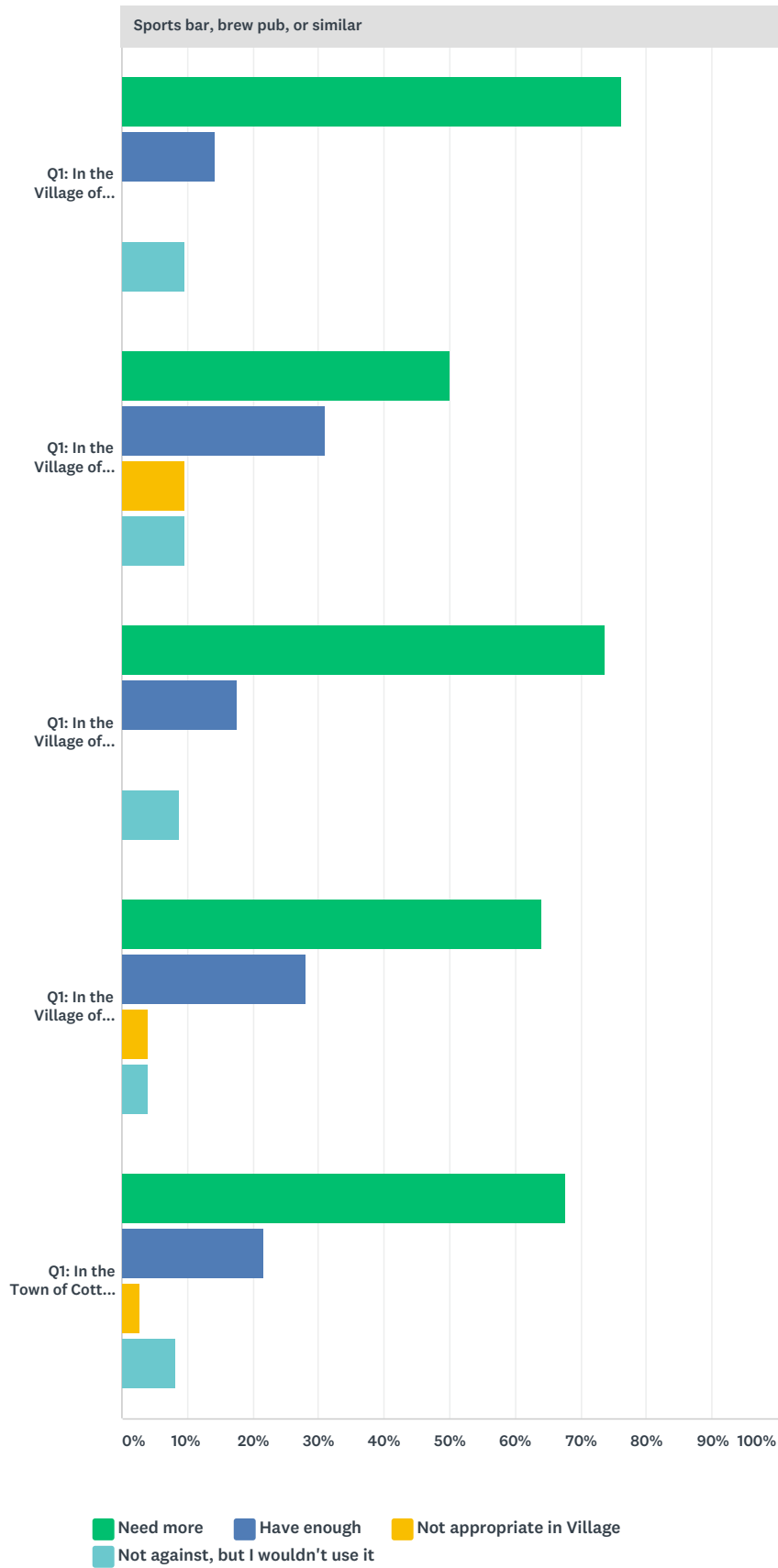
Answered: 245 Skipped: 24

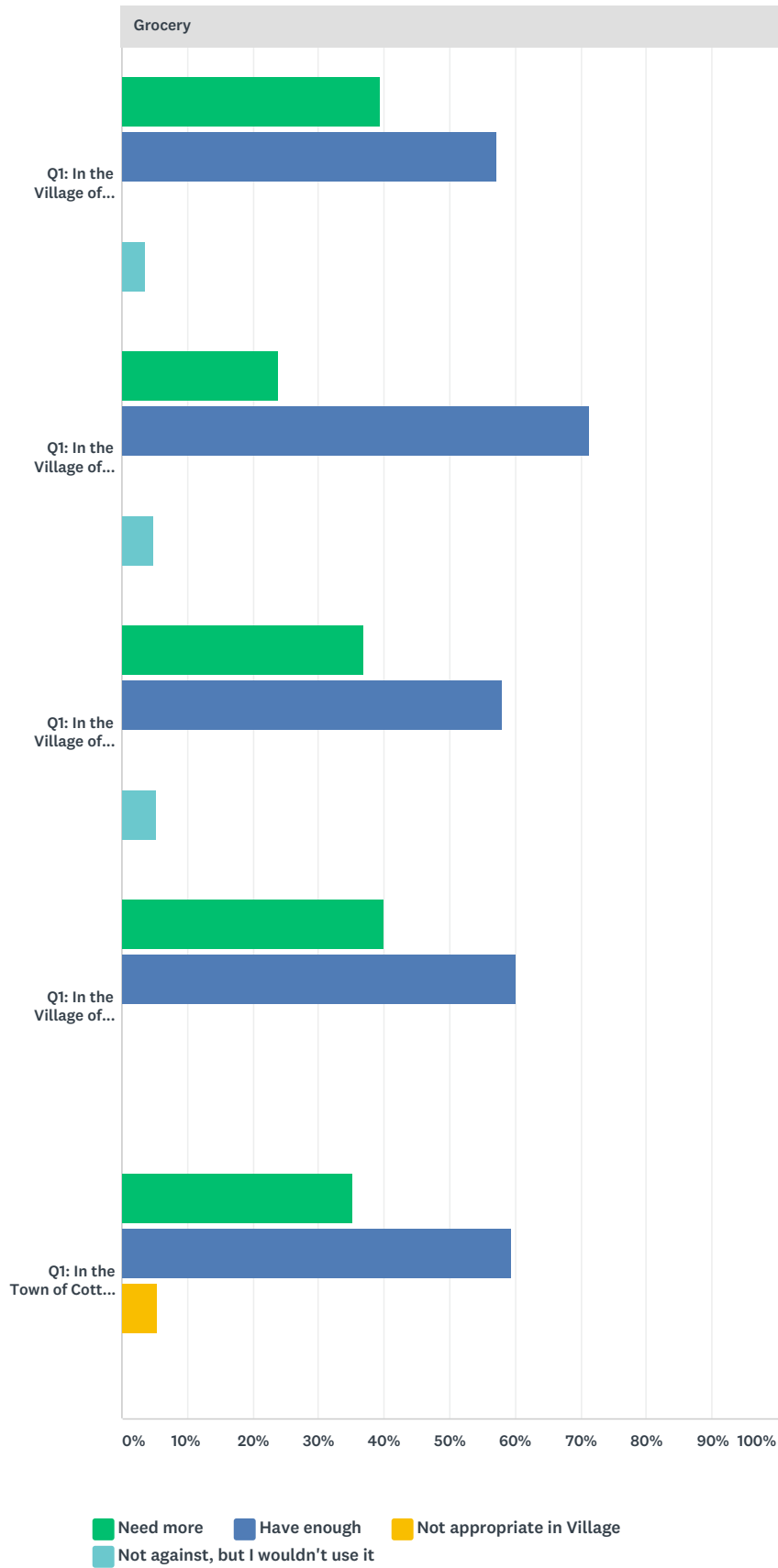


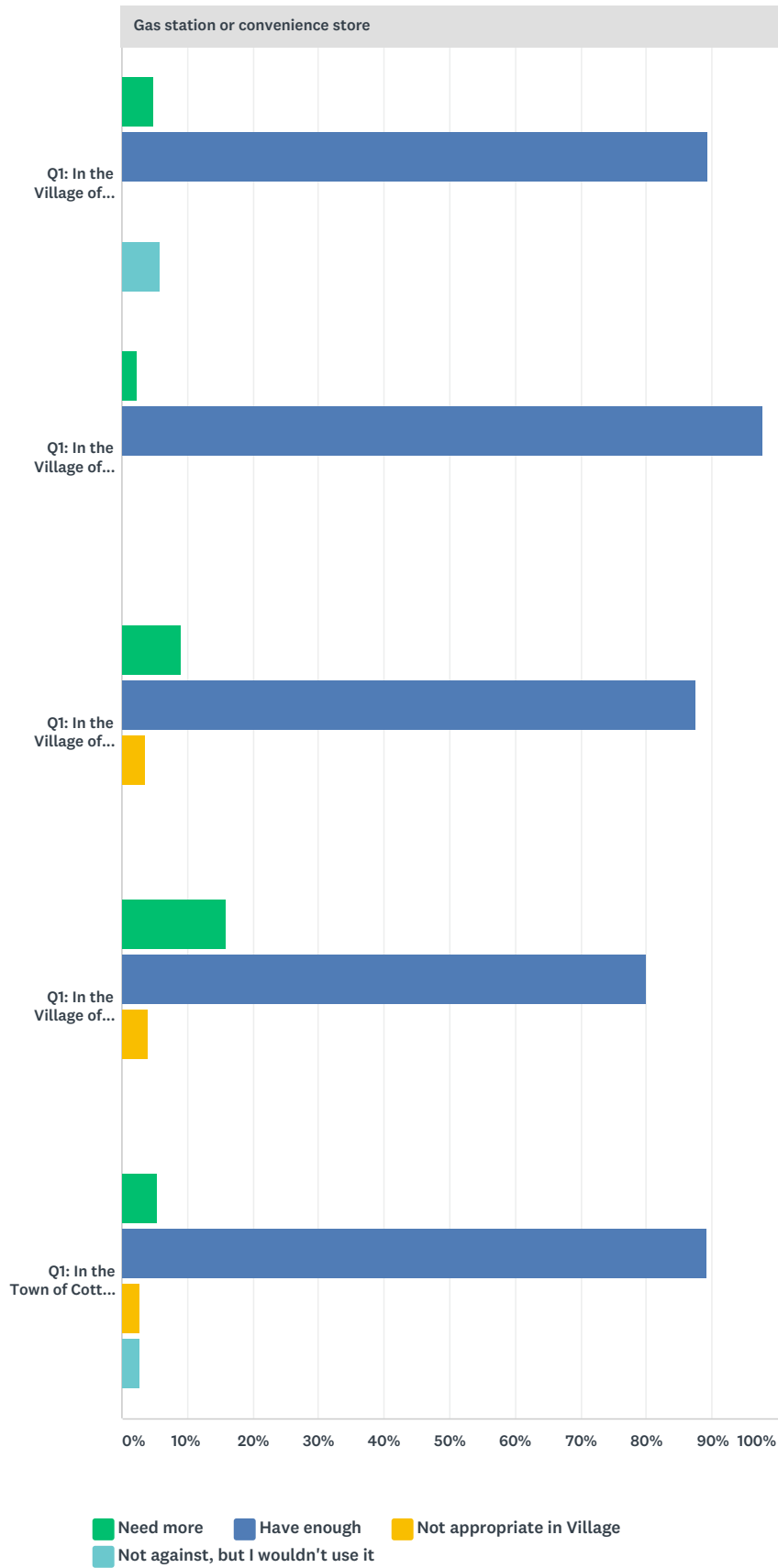


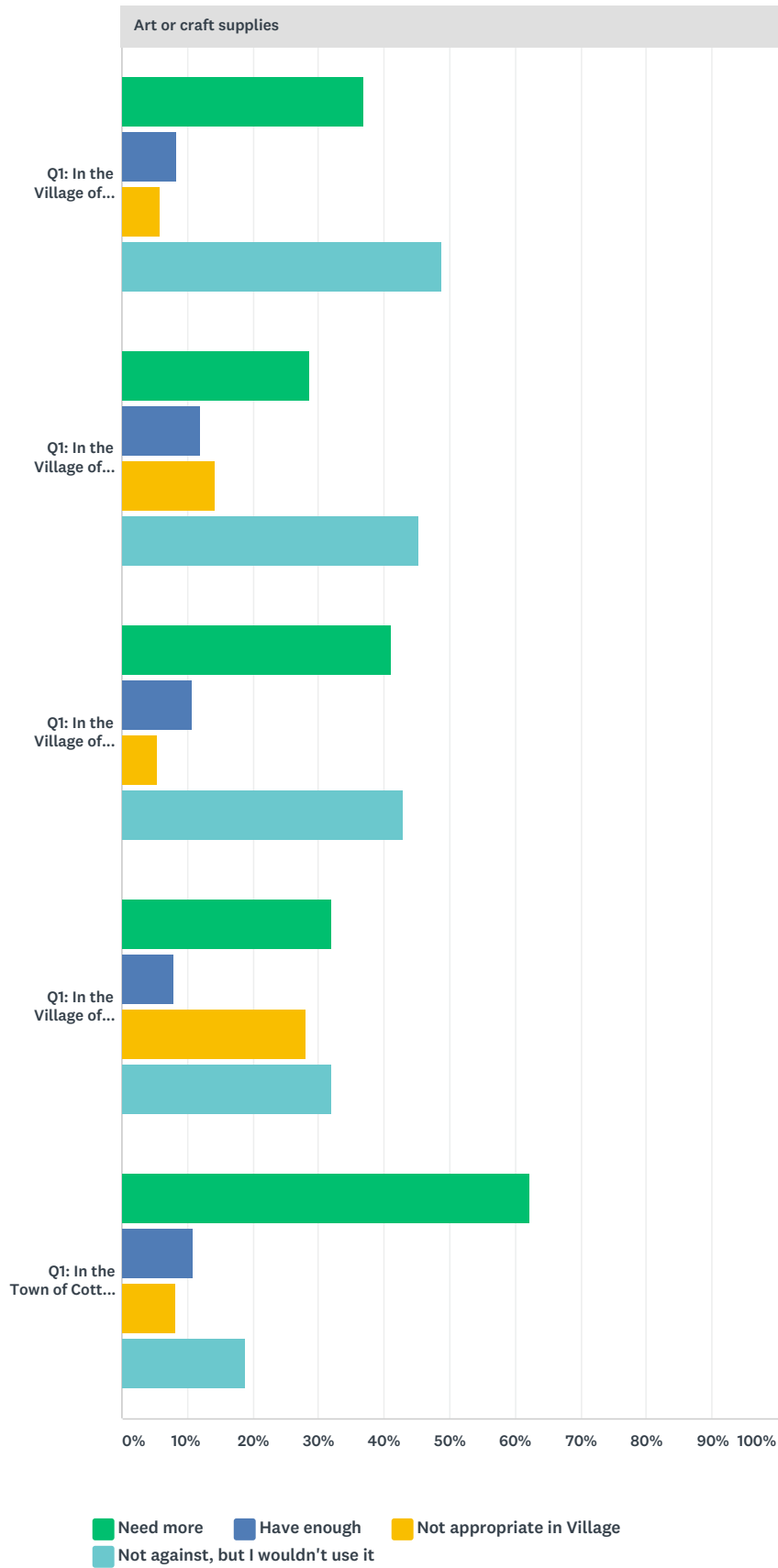


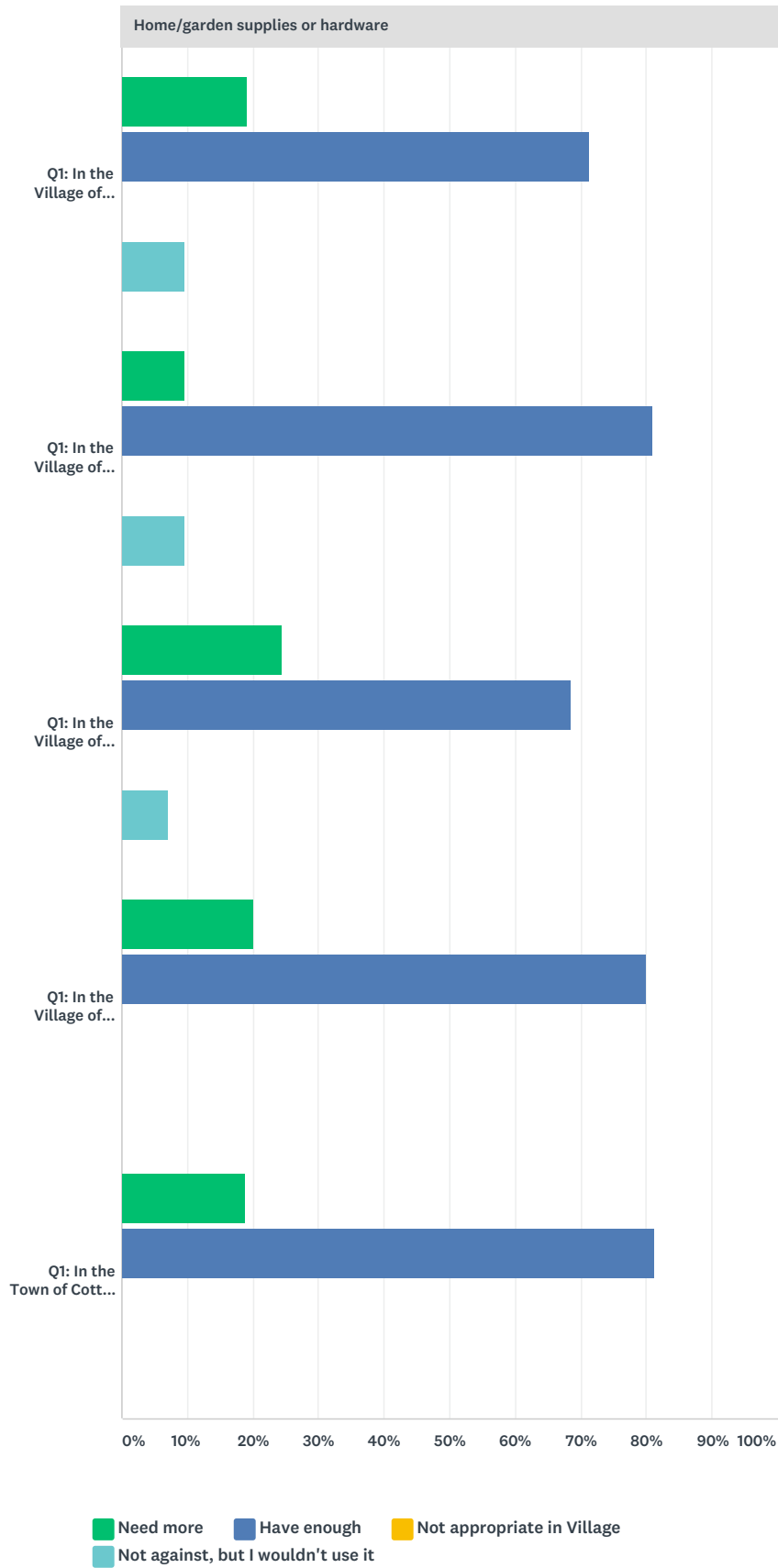


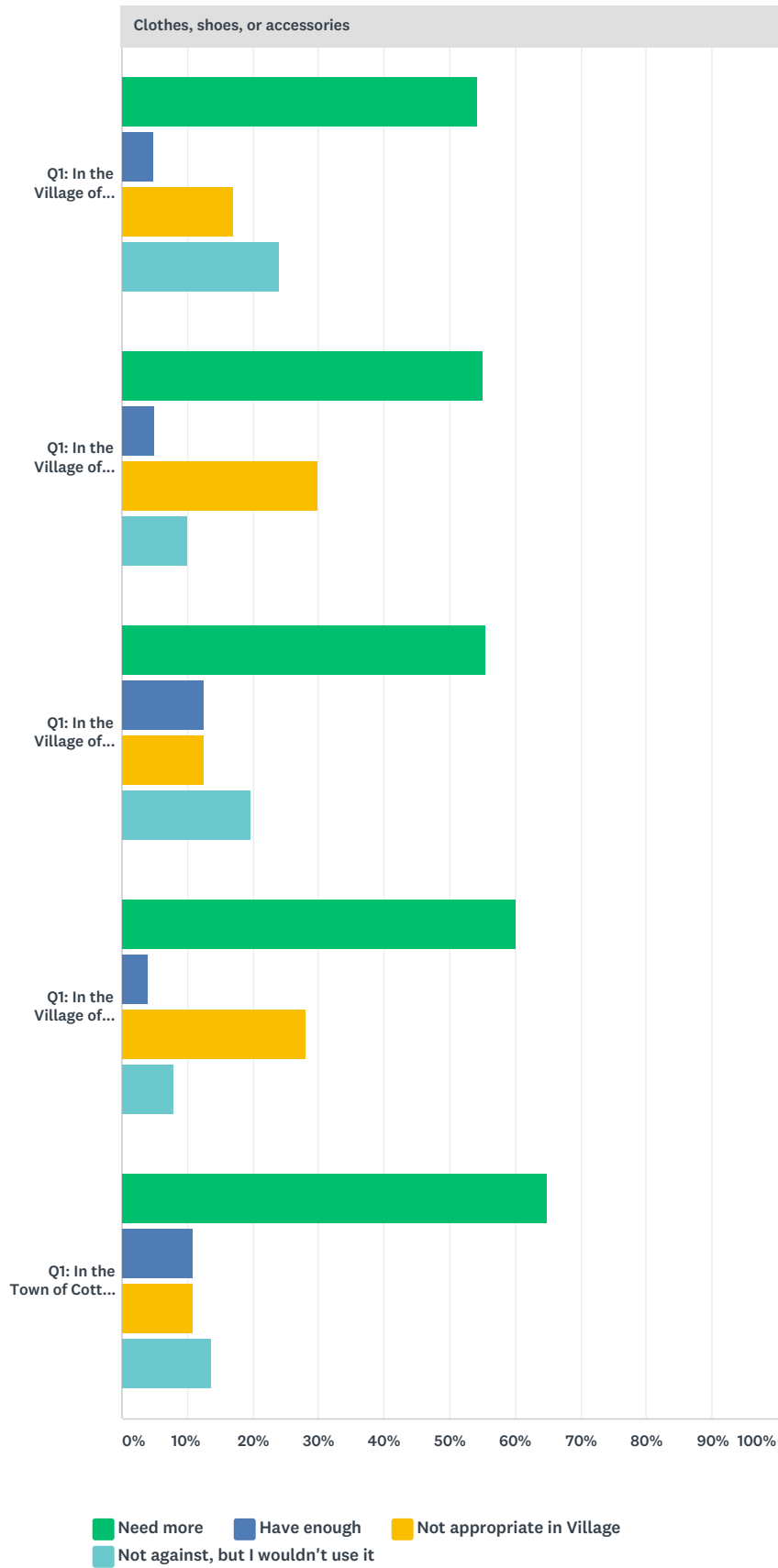


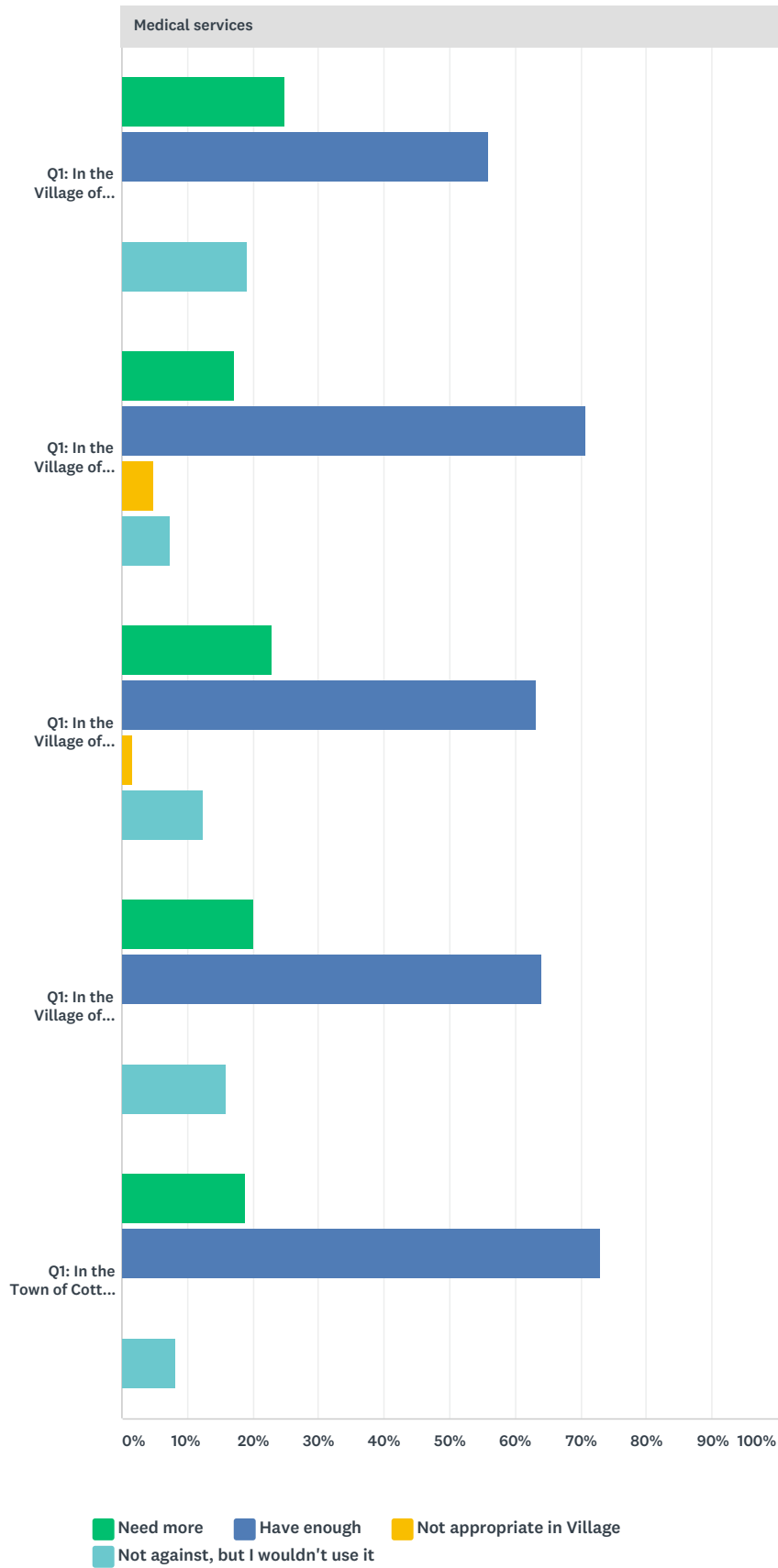


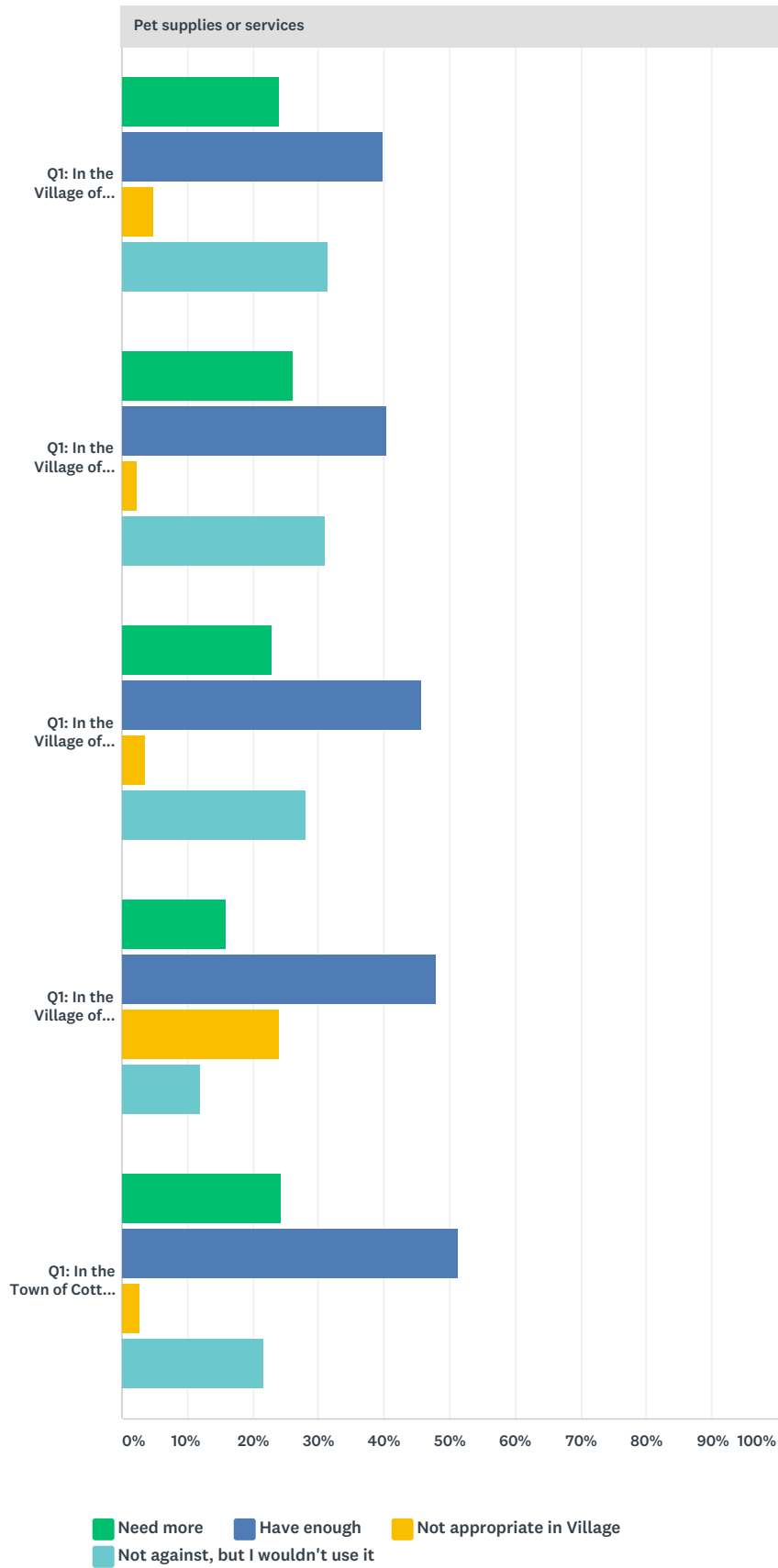


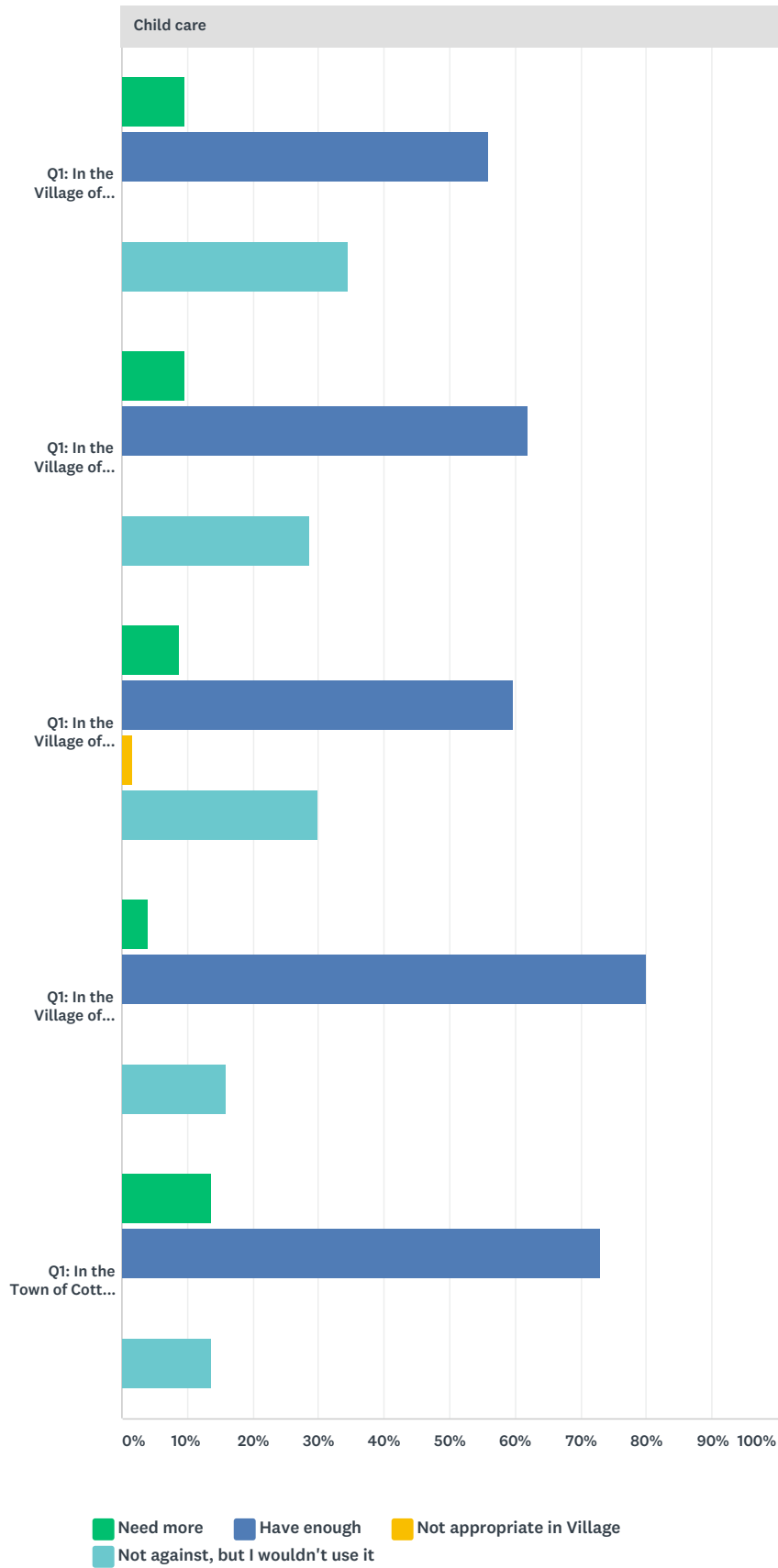


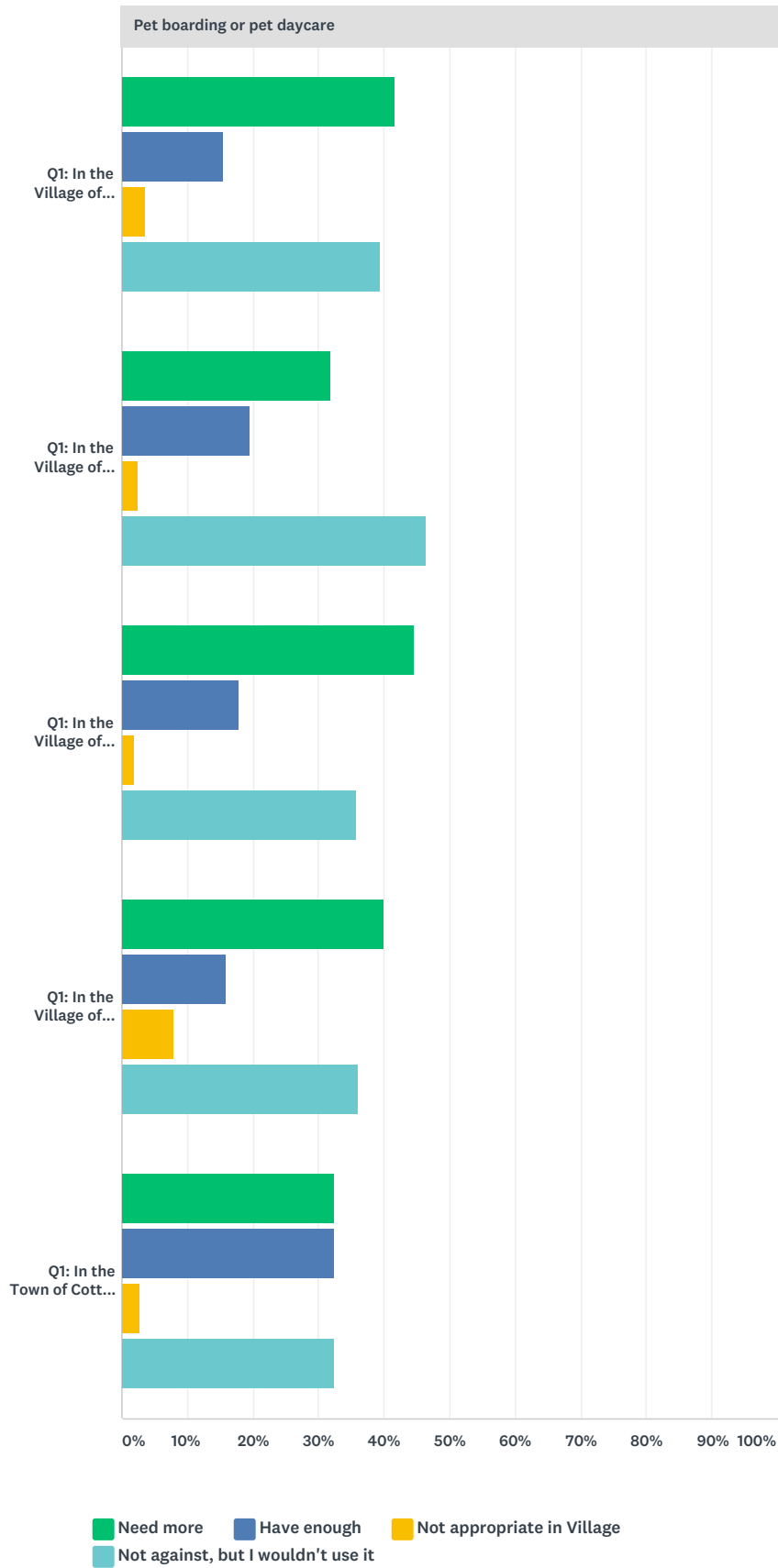


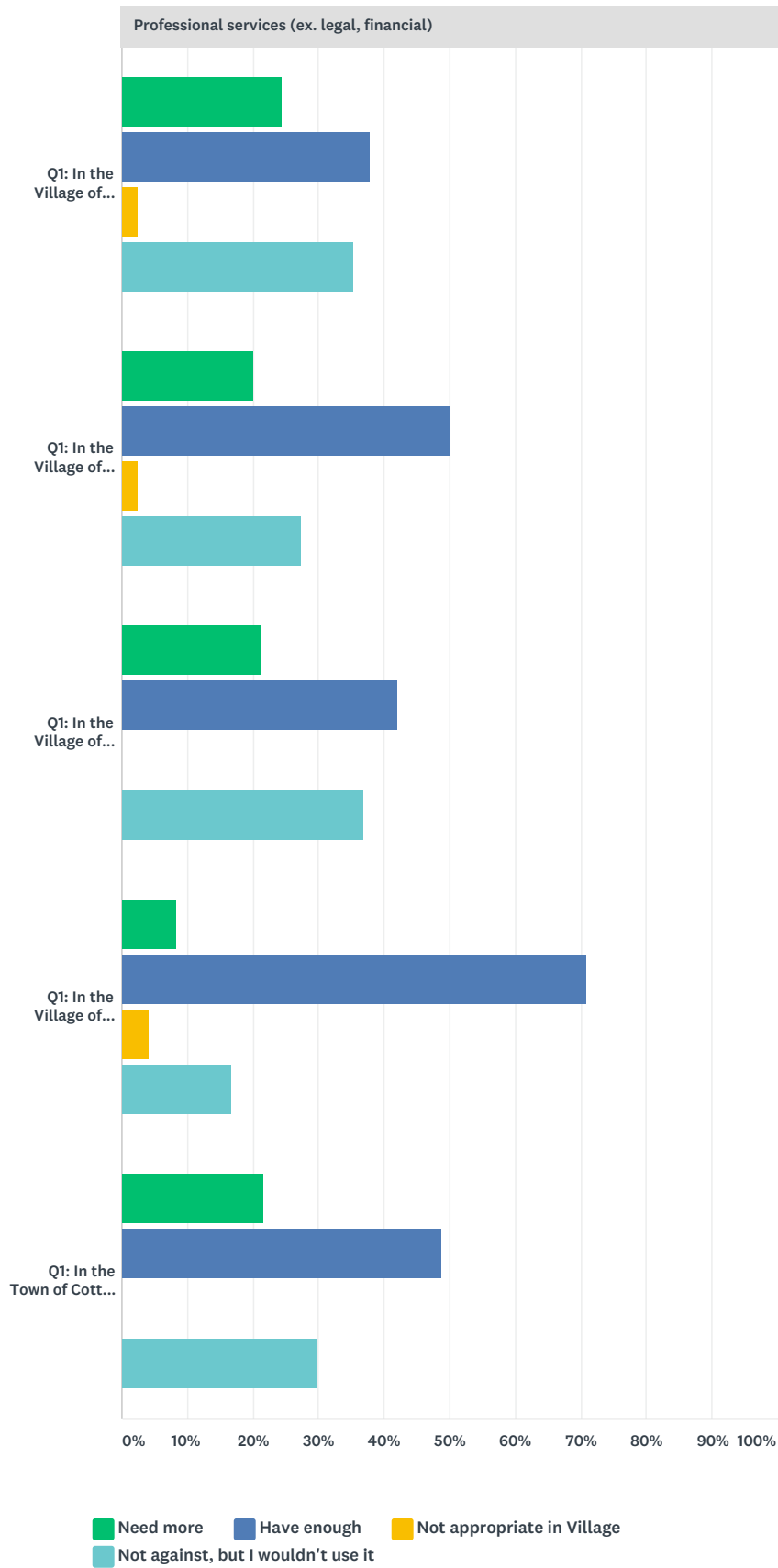


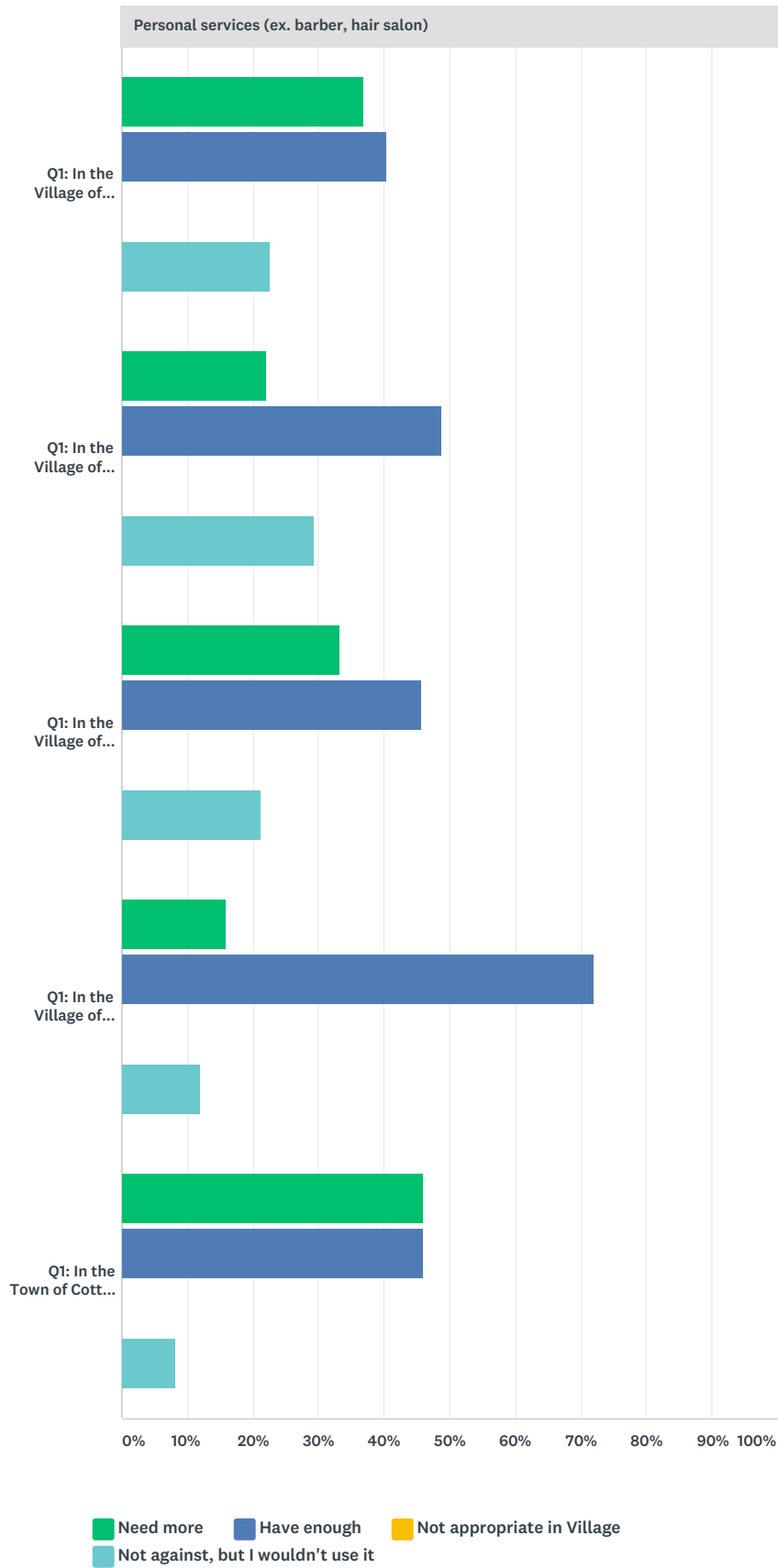


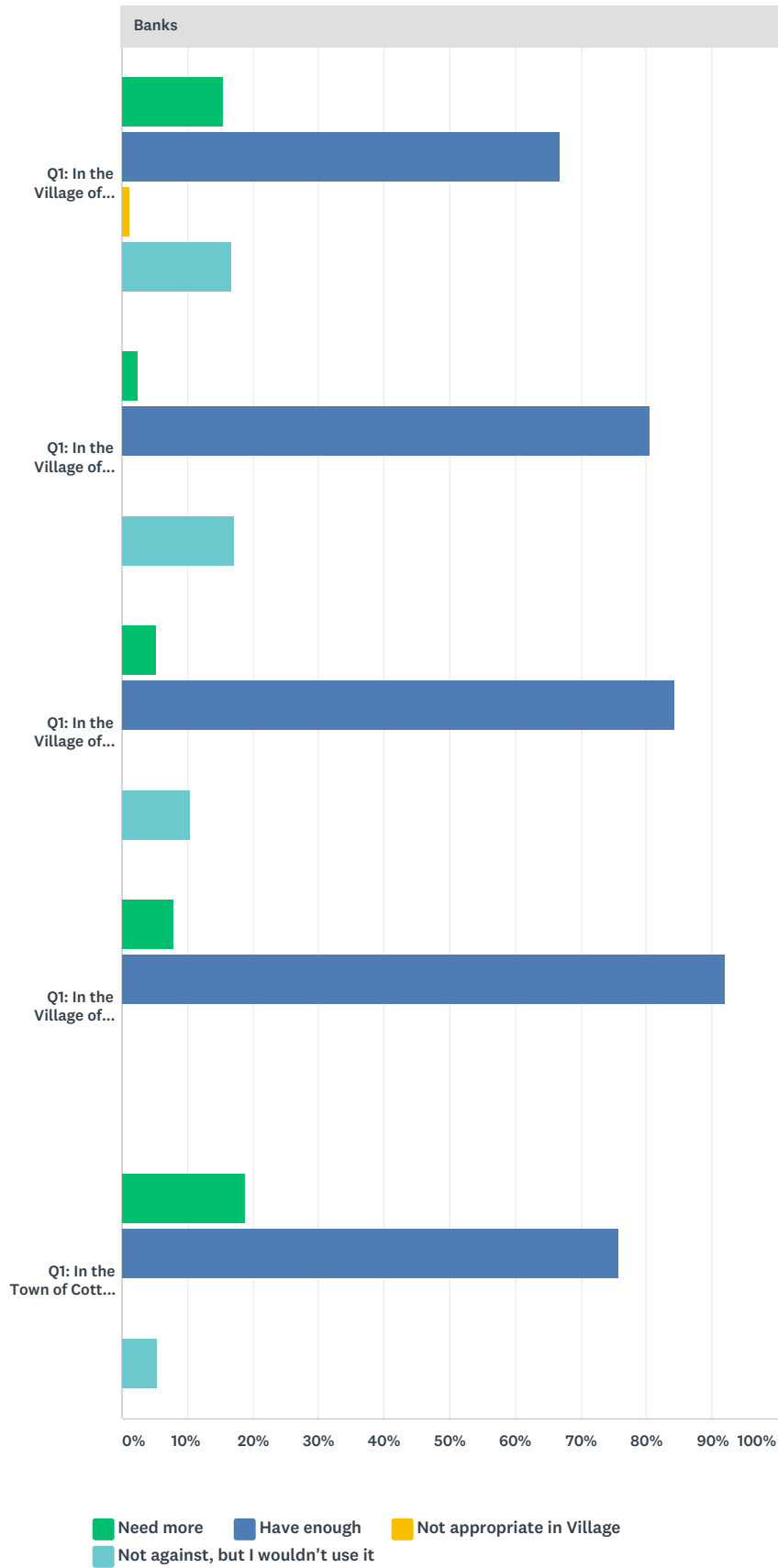


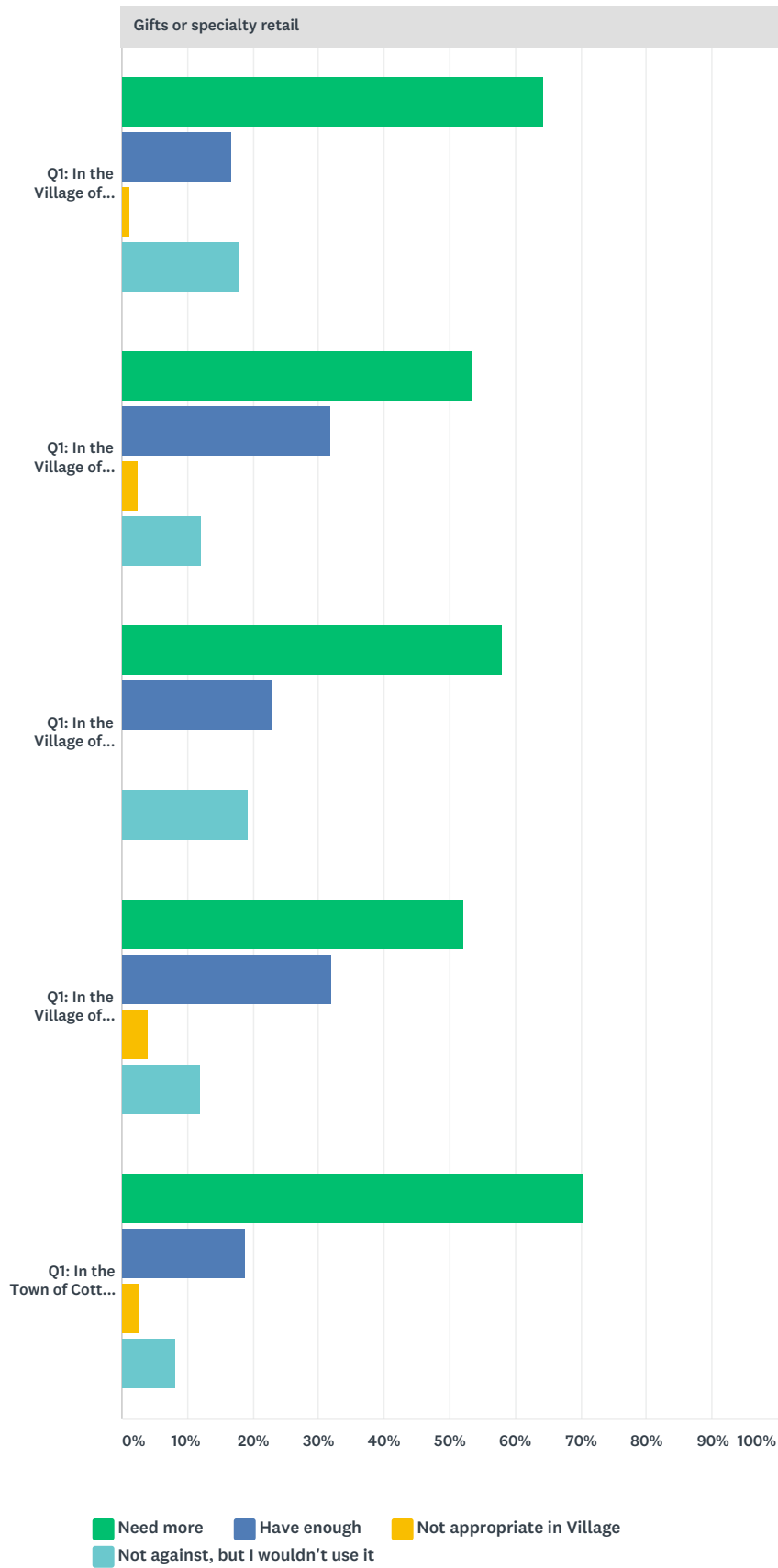


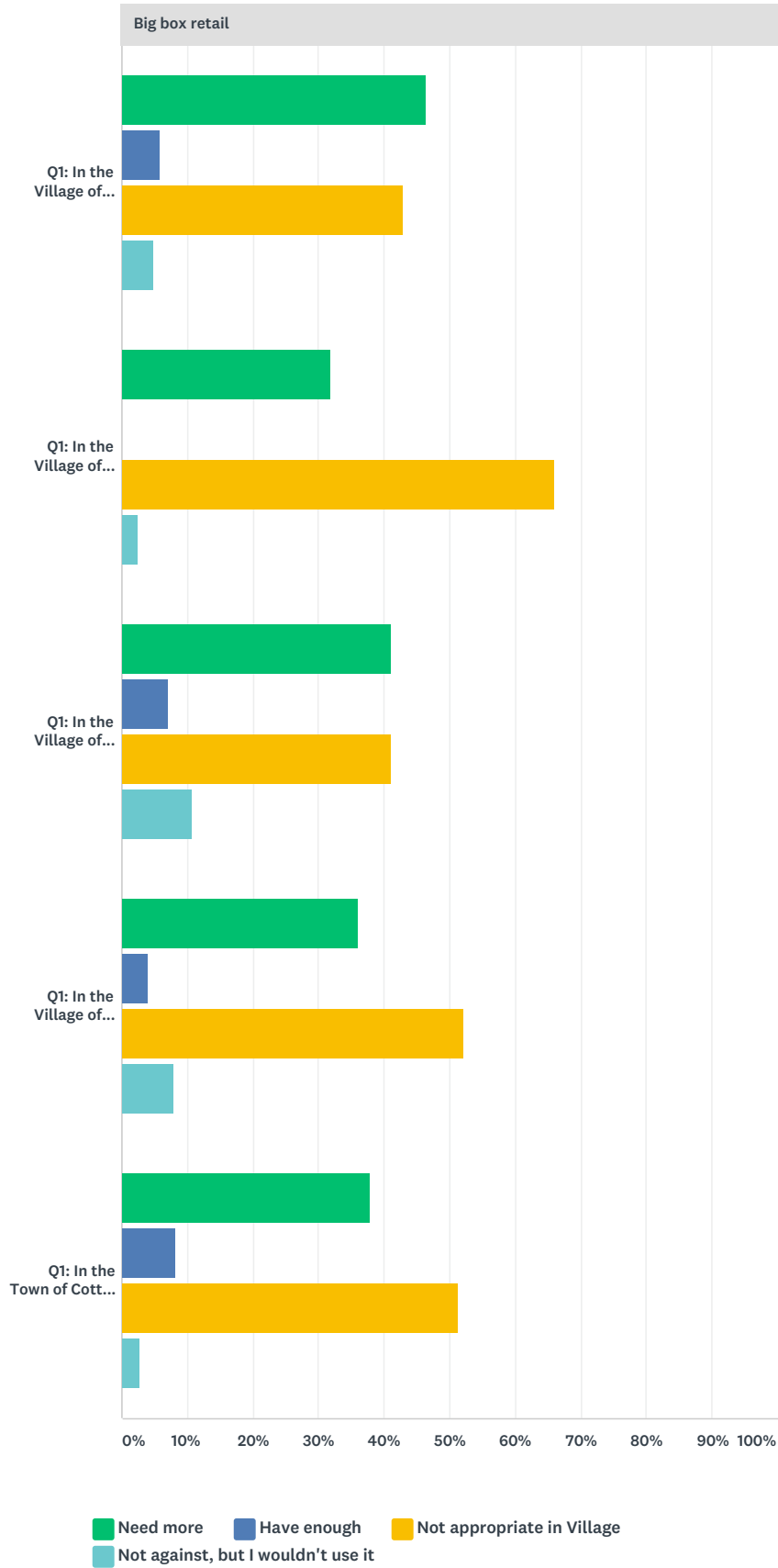












Sit-down restaurant					
	NEED MORE	HAVE ENOUGH	NOT APPROPRIATE IN VILLAGE	NOT AGAINST, BUT I WOULDN'T USE IT	TOTAL
Q1: In the Village of Cottage Grove, north of Highway BB and west of Highway N	95.24%	3.57%	0.00%	1.19%	34.29%
	80	3	0	1	84

Q1: In the Village of Cottage Grove, north of Highway BB and east of Highway N	80.95% 34	16.67% 7	0.00% 0	2.38% 1	17.14% 42
Q1: In the Village of Cottage Grove, south of Highway BB and west of Highway N	92.98% 53	3.51% 2	0.00% 0	3.51% 2	23.27% 57
Q1: In the Village of Cottage Grove, south of Highway BB and east of Highway N	88.00% 22	8.00% 2	0.00% 0	4.00% 1	10.20% 25
Q1: In the Town of Cottage Grove	97.30% 36	2.70% 1	0.00% 0	0.00% 0	15.10% 37

Fast food restaurant					
	NEED MORE	HAVE ENOUGH	NOT APPROPRIATE IN VILLAGE	NOT AGAINST, BUT I WOULDN'T USE IT	TOTAL
Q1: In the Village of Cottage Grove, north of Highway BB and west of Highway N	36.90% 31	53.57% 45	0.00% 0	9.52% 8	34.29% 84
Q1: In the Village of Cottage Grove, north of Highway BB and east of Highway N	35.71% 15	52.38% 22	7.14% 3	4.76% 2	17.14% 42
Q1: In the Village of Cottage Grove, south of Highway BB and west of Highway N	43.86% 25	50.88% 29	0.00% 0	5.26% 3	23.27% 57
Q1: In the Village of Cottage Grove, south of Highway BB and east of Highway N	16.00% 4	72.00% 18	0.00% 0	12.00% 3	10.20% 25
Q1: In the Town of Cottage Grove	59.46% 22	35.14% 13	2.70% 1	2.70% 1	15.10% 37

Hotel					
	NEED MORE	HAVE ENOUGH	NOT APPROPRIATE IN VILLAGE	NOT AGAINST, BUT I WOULDN'T USE IT	TOTAL
Q1: In the Village of Cottage Grove, north of Highway BB and west of Highway N	45.24% 38	4.76% 4	17.86% 15	32.14% 27	34.29% 84
Q1: In the Village of Cottage Grove, north of Highway BB and east of Highway N	39.02% 16	0.00% 0	34.15% 14	26.83% 11	16.73% 41
Q1: In the Village of Cottage Grove, south of Highway BB and west of Highway N	43.86% 25	1.75% 1	29.82% 17	24.56% 14	23.27% 57
Q1: In the Village of Cottage Grove, south of Highway BB and east of Highway N	36.00% 9	0.00% 0	32.00% 8	32.00% 8	10.20% 25
Q1: In the Town of Cottage Grove	43.24% 16	2.70% 1	29.73% 11	24.32% 9	15.10% 37

Specialty foods/beverages					
	NEED MORE	HAVE ENOUGH	NOT APPROPRIATE IN VILLAGE	NOT AGAINST, BUT I WOULDN'T USE IT	TOTAL
Q1: In the Village of Cottage Grove, north of Highway BB and west of Highway N	83.33% 70	4.76% 4	1.19% 1	10.71% 9	34.29% 84
Q1: In the Village of Cottage Grove, north of Highway BB and east of Highway N	59.52% 25	26.19% 11	0.00% 0	14.29% 6	17.14% 42
Q1: In the Village of Cottage Grove, south of Highway BB and west of Highway N	78.57% 44	10.71% 6	0.00% 0	10.71% 6	22.86% 56
Q1: In the Village of Cottage Grove, south of Highway BB and east of Highway N	76.00% 19	8.00% 2	0.00% 0	16.00% 4	10.20% 25
Q1: In the Town of Cottage Grove	88.89% 32	8.33% 3	2.78% 1	0.00% 0	14.69% 36

Sports bar, brew pub, or similar					
	NEED MORE	HAVE ENOUGH	NOT APPROPRIATE IN VILLAGE	NOT AGAINST, BUT I WOULDN'T USE IT	TOTAL
Q1: In the Village of Cottage Grove, north of Highway BB and west of Highway N	76.19% 64	14.29% 12	0.00% 0	9.52% 8	34.29% 84
Q1: In the Village of Cottage Grove, north of Highway BB and east of Highway N	50.00% 21	30.95% 13	9.52% 4	9.52% 4	17.14% 42
Q1: In the Village of Cottage Grove, south of Highway BB and west of Highway N	73.68% 42	17.54% 10	0.00% 0	8.77% 5	23.27% 57
Q1: In the Village of Cottage Grove, south of Highway BB and east of Highway N	64.00% 16	28.00% 7	4.00% 1	4.00% 1	10.20% 25

Q1: In the Town of Cottage Grove	67.57%	21.62%	2.70%	8.11%	15.10%
	25	8	1	3	37
Grocery					
	NEED MORE	HAVE ENOUGH	NOT APPROPRIATE IN VILLAGE	NOT AGAINST, BUT I WOULDN'T USE IT	TOTAL
Q1: In the Village of Cottage Grove, north of Highway BB and west of Highway N	39.29%	57.14%	0.00%	3.57%	34.29%
	33	48	0	3	84
Q1: In the Village of Cottage Grove, north of Highway BB and east of Highway N	23.81%	71.43%	0.00%	4.76%	17.14%
	10	30	0	2	42
Q1: In the Village of Cottage Grove, south of Highway BB and west of Highway N	36.84%	57.89%	0.00%	5.26%	23.27%
	21	33	0	3	57
Q1: In the Village of Cottage Grove, south of Highway BB and east of Highway N	40.00%	60.00%	0.00%	0.00%	10.20%
	10	15	0	0	25
Q1: In the Town of Cottage Grove	35.14%	59.46%	5.41%	0.00%	15.10%
	13	22	2	0	37
Gas station or convenience store					
	NEED MORE	HAVE ENOUGH	NOT APPROPRIATE IN VILLAGE	NOT AGAINST, BUT I WOULDN'T USE IT	TOTAL
Q1: In the Village of Cottage Grove, north of Highway BB and west of Highway N	4.76%	89.29%	0.00%	5.95%	34.29%
	4	75	0	5	84
Q1: In the Village of Cottage Grove, north of Highway BB and east of Highway N	2.38%	97.62%	0.00%	0.00%	17.14%
	1	41	0	0	42
Q1: In the Village of Cottage Grove, south of Highway BB and west of Highway N	8.93%	87.50%	3.57%	0.00%	22.86%
	5	49	2	0	56
Q1: In the Village of Cottage Grove, south of Highway BB and east of Highway N	16.00%	80.00%	4.00%	0.00%	10.20%
	4	20	1	0	25
Q1: In the Town of Cottage Grove	5.41%	89.19%	2.70%	2.70%	15.10%
	2	33	1	1	37
Art or craft supplies					
	NEED MORE	HAVE ENOUGH	NOT APPROPRIATE IN VILLAGE	NOT AGAINST, BUT I WOULDN'T USE IT	TOTAL
Q1: In the Village of Cottage Grove, north of Highway BB and west of Highway N	36.90%	8.33%	5.95%	48.81%	34.29%
	31	7	5	41	84
Q1: In the Village of Cottage Grove, north of Highway BB and east of Highway N	28.57%	11.90%	14.29%	45.24%	17.14%
	12	5	6	19	42
Q1: In the Village of Cottage Grove, south of Highway BB and west of Highway N	41.07%	10.71%	5.36%	42.86%	22.86%
	23	6	3	24	56
Q1: In the Village of Cottage Grove, south of Highway BB and east of Highway N	32.00%	8.00%	28.00%	32.00%	10.20%
	8	2	7	8	25
Q1: In the Town of Cottage Grove	62.16%	10.81%	8.11%	18.92%	15.10%
	23	4	3	7	37
Home/garden supplies or hardware					
	NEED MORE	HAVE ENOUGH	NOT APPROPRIATE IN VILLAGE	NOT AGAINST, BUT I WOULDN'T USE IT	TOTAL
Q1: In the Village of Cottage Grove, north of Highway BB and west of Highway N	19.05%	71.43%	0.00%	9.52%	34.29%
	16	60	0	8	84
Q1: In the Village of Cottage Grove, north of Highway BB and east of Highway N	9.52%	80.95%	0.00%	9.52%	17.14%
	4	34	0	4	42
Q1: In the Village of Cottage Grove, south of Highway BB and west of Highway N	24.56%	68.42%	0.00%	7.02%	23.27%
	14	39	0	4	57
Q1: In the Village of Cottage Grove, south of Highway BB and east of Highway N	20.00%	80.00%	0.00%	0.00%	10.20%
	5	20	0	0	25
Q1: In the Town of Cottage Grove	18.92%	81.08%	0.00%	0.00%	15.10%
	7	30	0	0	37
Clothes, shoes, or accessories					
	NEED MORE	HAVE ENOUGH	NOT APPROPRIATE IN VILLAGE	NOT AGAINST, BUT I WOULDN'T USE IT	TOTAL
Q1: In the Village of Cottage Grove, north of Highway BB and west of Highway N	54.22%	4.82%	16.87%	24.10%	33.88%
	45	4	14	20	83

Q1: In the Village of Cottage Grove, north of Highway BB and east of Highway N	55.00% 22	5.00% 2	30.00% 12	10.00% 4	16.33% 40
Q1: In the Village of Cottage Grove, south of Highway BB and west of Highway N	55.36% 31	12.50% 7	12.50% 7	19.64% 11	22.86% 56
Q1: In the Village of Cottage Grove, south of Highway BB and east of Highway N	60.00% 15	4.00% 1	28.00% 7	8.00% 2	10.20% 25
Q1: In the Town of Cottage Grove	64.86% 24	10.81% 4	10.81% 4	13.51% 5	15.10% 37

Medical services					
	NEED MORE	HAVE ENOUGH	NOT APPROPRIATE IN VILLAGE	NOT AGAINST, BUT I WOULDN'T USE IT	TOTAL
Q1: In the Village of Cottage Grove, north of Highway BB and west of Highway N	25.00% 21	55.95% 47	0.00% 0	19.05% 16	34.29% 84
Q1: In the Village of Cottage Grove, north of Highway BB and east of Highway N	17.07% 7	70.73% 29	4.88% 2	7.32% 3	16.73% 41
Q1: In the Village of Cottage Grove, south of Highway BB and west of Highway N	22.81% 13	63.16% 36	1.75% 1	12.28% 7	23.27% 57
Q1: In the Village of Cottage Grove, south of Highway BB and east of Highway N	20.00% 5	64.00% 16	0.00% 0	16.00% 4	10.20% 25
Q1: In the Town of Cottage Grove	18.92% 7	72.97% 27	0.00% 0	8.11% 3	15.10% 37

Pet supplies or services					
	NEED MORE	HAVE ENOUGH	NOT APPROPRIATE IN VILLAGE	NOT AGAINST, BUT I WOULDN'T USE IT	TOTAL
Q1: In the Village of Cottage Grove, north of Highway BB and west of Highway N	24.10% 20	39.76% 33	4.82% 4	31.33% 26	33.88% 83
Q1: In the Village of Cottage Grove, north of Highway BB and east of Highway N	26.19% 11	40.48% 17	2.38% 1	30.95% 13	17.14% 42
Q1: In the Village of Cottage Grove, south of Highway BB and west of Highway N	22.81% 13	45.61% 26	3.51% 2	28.07% 16	23.27% 57
Q1: In the Village of Cottage Grove, south of Highway BB and east of Highway N	16.00% 4	48.00% 12	24.00% 6	12.00% 3	10.20% 25
Q1: In the Town of Cottage Grove	24.32% 9	51.35% 19	2.70% 1	21.62% 8	15.10% 37

Child care					
	NEED MORE	HAVE ENOUGH	NOT APPROPRIATE IN VILLAGE	NOT AGAINST, BUT I WOULDN'T USE IT	TOTAL
Q1: In the Village of Cottage Grove, north of Highway BB and west of Highway N	9.52% 8	55.95% 47	0.00% 0	34.52% 29	34.29% 84
Q1: In the Village of Cottage Grove, north of Highway BB and east of Highway N	9.52% 4	61.90% 26	0.00% 0	28.57% 12	17.14% 42
Q1: In the Village of Cottage Grove, south of Highway BB and west of Highway N	8.77% 5	59.65% 34	1.75% 1	29.82% 17	23.27% 57
Q1: In the Village of Cottage Grove, south of Highway BB and east of Highway N	4.00% 1	80.00% 20	0.00% 0	16.00% 4	10.20% 25
Q1: In the Town of Cottage Grove	13.51% 5	72.97% 27	0.00% 0	13.51% 5	15.10% 37

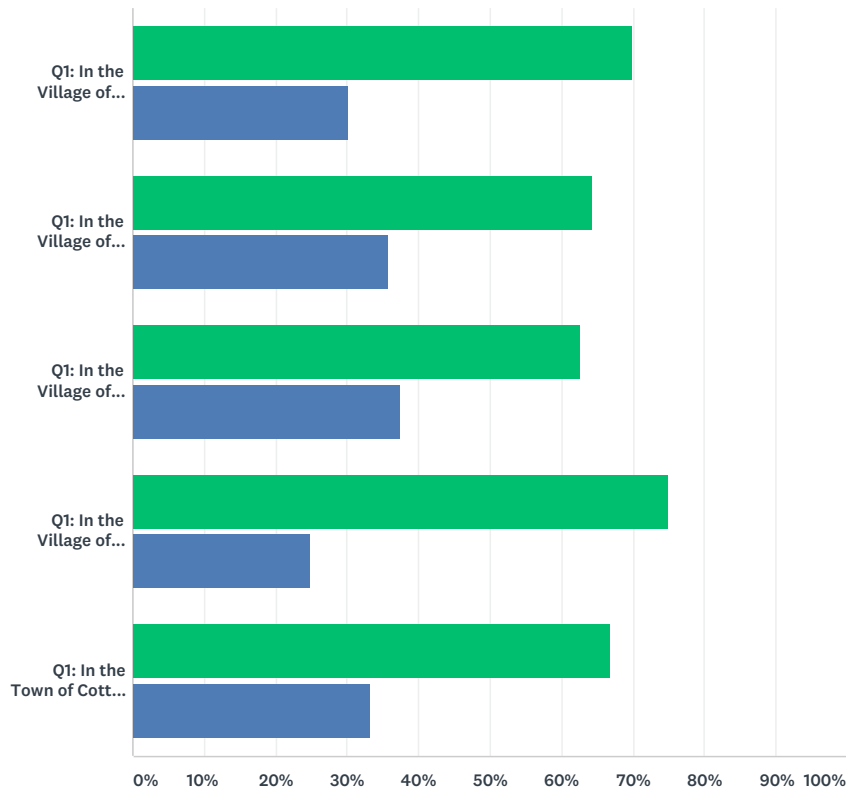
Pet boarding or pet daycare					
	NEED MORE	HAVE ENOUGH	NOT APPROPRIATE IN VILLAGE	NOT AGAINST, BUT I WOULDN'T USE IT	TOTAL
Q1: In the Village of Cottage Grove, north of Highway BB and west of Highway N	41.67% 35	15.48% 13	3.57% 3	39.29% 33	34.29% 84
Q1: In the Village of Cottage Grove, north of Highway BB and east of Highway N	31.71% 13	19.51% 8	2.44% 1	46.34% 19	16.73% 41
Q1: In the Village of Cottage Grove, south of Highway BB and west of Highway N	44.64% 25	17.86% 10	1.79% 1	35.71% 20	22.86% 56
Q1: In the Village of Cottage Grove, south of Highway BB and east of Highway N	40.00% 10	16.00% 4	8.00% 2	36.00% 9	10.20% 25
Q1: In the Town of Cottage Grove	32.43% 12	32.43% 12	2.70% 1	32.43% 12	15.10% 37

Professional services (ex. legal, financial)						
	NEED MORE	HAVE ENOUGH	NOT APPROPRIATE IN VILLAGE	NOT AGAINST, BUT I WOULDN'T USE IT	TOTAL	
Q1: In the Village of Cottage Grove, north of Highway BB and west of Highway N	24.39% 20	37.80% 31	2.44% 2	35.37% 29	33.47% 82	
Q1: In the Village of Cottage Grove, north of Highway BB and east of Highway N	20.00% 8	50.00% 20	2.50% 1	27.50% 11	16.33% 40	
Q1: In the Village of Cottage Grove, south of Highway BB and west of Highway N	21.05% 12	42.11% 24	0.00% 0	36.84% 21	23.27% 57	
Q1: In the Village of Cottage Grove, south of Highway BB and east of Highway N	8.33% 2	70.83% 17	4.17% 1	16.67% 4	9.80% 24	
Q1: In the Town of Cottage Grove	21.62% 8	48.65% 18	0.00% 0	29.73% 11	15.10% 37	
Personal services (ex. barber, hair salon)						
	NEED MORE	HAVE ENOUGH	NOT APPROPRIATE IN VILLAGE	NOT AGAINST, BUT I WOULDN'T USE IT	TOTAL	
Q1: In the Village of Cottage Grove, north of Highway BB and west of Highway N	36.90% 31	40.48% 34	0.00% 0	22.62% 19	34.29% 84	
Q1: In the Village of Cottage Grove, north of Highway BB and east of Highway N	21.95% 9	48.78% 20	0.00% 0	29.27% 12	16.73% 41	
Q1: In the Village of Cottage Grove, south of Highway BB and west of Highway N	33.33% 19	45.61% 26	0.00% 0	21.05% 12	23.27% 57	
Q1: In the Village of Cottage Grove, south of Highway BB and east of Highway N	16.00% 4	72.00% 18	0.00% 0	12.00% 3	10.20% 25	
Q1: In the Town of Cottage Grove	45.95% 17	45.95% 17	0.00% 0	8.11% 3	15.10% 37	
Banks						
	NEED MORE	HAVE ENOUGH	NOT APPROPRIATE IN VILLAGE	NOT AGAINST, BUT I WOULDN'T USE IT	TOTAL	
Q1: In the Village of Cottage Grove, north of Highway BB and west of Highway N	15.48% 13	66.67% 56	1.19% 1	16.67% 14	34.29% 84	
Q1: In the Village of Cottage Grove, north of Highway BB and east of Highway N	2.44% 1	80.49% 33	0.00% 0	17.07% 7	16.73% 41	
Q1: In the Village of Cottage Grove, south of Highway BB and west of Highway N	5.26% 3	84.21% 48	0.00% 0	10.53% 6	23.27% 57	
Q1: In the Village of Cottage Grove, south of Highway BB and east of Highway N	8.00% 2	92.00% 23	0.00% 0	0.00% 0	10.20% 25	
Q1: In the Town of Cottage Grove	18.92% 7	75.68% 28	0.00% 0	5.41% 2	15.10% 37	
Gifts or specialty retail						
	NEED MORE	HAVE ENOUGH	NOT APPROPRIATE IN VILLAGE	NOT AGAINST, BUT I WOULDN'T USE IT	TOTAL	
Q1: In the Village of Cottage Grove, north of Highway BB and west of Highway N	64.29% 54	16.67% 14	1.19% 1	17.86% 15	34.29% 84	
Q1: In the Village of Cottage Grove, north of Highway BB and east of Highway N	53.66% 22	31.71% 13	2.44% 1	12.20% 5	16.73% 41	
Q1: In the Village of Cottage Grove, south of Highway BB and west of Highway N	57.89% 33	22.81% 13	0.00% 0	19.30% 11	23.27% 57	
Q1: In the Village of Cottage Grove, south of Highway BB and east of Highway N	52.00% 13	32.00% 8	4.00% 1	12.00% 3	10.20% 25	
Q1: In the Town of Cottage Grove	70.27% 26	18.92% 7	2.70% 1	8.11% 3	15.10% 37	
Big box retail						
	NEED MORE	HAVE ENOUGH	NOT APPROPRIATE IN VILLAGE	NOT AGAINST, BUT I WOULDN'T USE IT	TOTAL	
Q1: In the Village of Cottage Grove, north of Highway BB and west of Highway N	46.43% 39	5.95% 5	42.86% 36	4.76% 4	34.29% 84	
Q1: In the Village of Cottage Grove, north of Highway BB and east of Highway N	31.71% 13	0.00% 0	65.85% 27	2.44% 1	16.73% 41	
Q1: In the Village of Cottage Grove, south of Highway BB and west of Highway N	41.07% 23	7.14% 4	41.07% 23	10.71% 6	22.86% 56	

Q1: In the Village of Cottage Grove, south of Highway BB and east of Highway N	36.00% 9	4.00% 1	52.00% 13	8.00% 2	10.20% 25
Q1: In the Town of Cottage Grove	37.84% 14	8.11% 3	51.35% 19	2.70% 1	15.10% 37

Q15 Using 2015 U.S. Census American Community Survey data Village staff recently compared housing characteristics within the Village of Cottage Grove to comparable communities including the Cities of Fitchburg, Middleton, Monona, Oregon, Stoughton, Sun Prairie, and Verona as well as the Villages of DeForest, McFarland, and Waunakee - eleven communities in total. The data revealed the following about housing in the Village of Cottage Grove:- 66% of all housing units in the Village were single-family detached homes, which was the 3rd highest total among the 11 comparables, while the Village had the smallest % of units in 3 to 8 unit buildings- the Village had the highest % of units built since 1990 (80%, while no other community was over 60%)- among the comparables, the Village had the highest % of 3 to 4 bedrooms units, and the lowest % of studio to 2 bedroom units- 75% of units in the Village were owner occupied, among the 3 highest percentages among the comparables- among the comparables, the Village had the 4th highest median home value - among the comparables, the Village had the highest % of units valued between \$200,000 and \$500,000 (78%, no other community was over 70%)- the Village had the highest median gross rent, defined as rent plus utilities, at \$1,027 per month (only two other comparables were over \$1,000) Given this context, which statement best describes your opinion regarding the future development of housing in the Village:

Answered: 238 Skipped: 31



■ Future residential development in the Village should maintain the current mix of values, unit sizes, lot sizes, and ownership patterns
■ Future residential development in the Village should include a wider variety of values, unit sizes, lot sizes, and ownership patterns

FUTURE RESIDENTIAL DEVELOPMENT IN THE VILLAGE SHOULD MAINTAIN THE CURRENT MIX OF VALUES, UNIT SIZES, LOT SIZES, AND OWNERSHIP PATTERNS	FUTURE RESIDENTIAL DEVELOPMENT IN THE VILLAGE SHOULD INCLUDE A WIDER VARIETY OF VALUES, UNIT SIZES, LOT SIZES, AND OWNERSHIP PATTERNS	TOTAL
70%	30%	

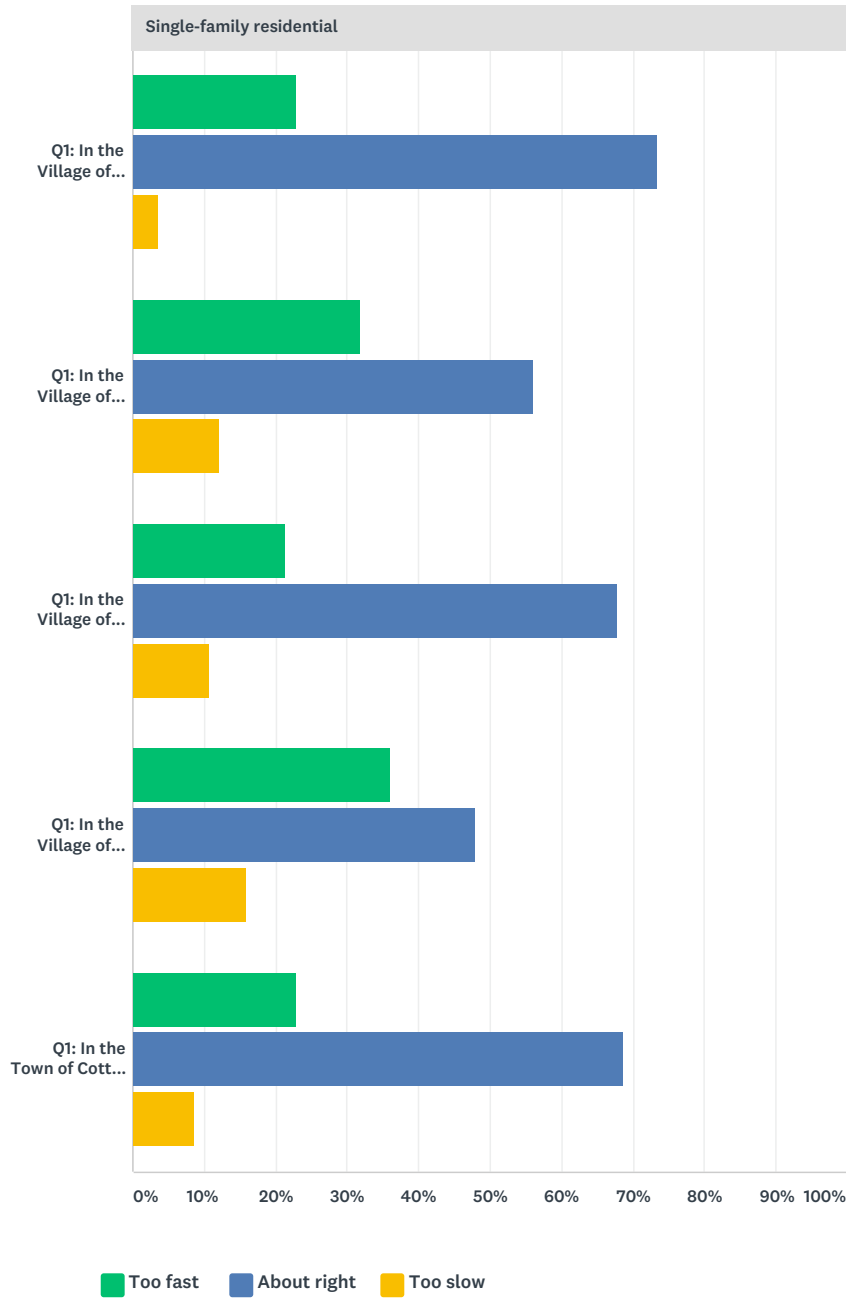
Village of Cottage Grove Comprehensive Plan Survey

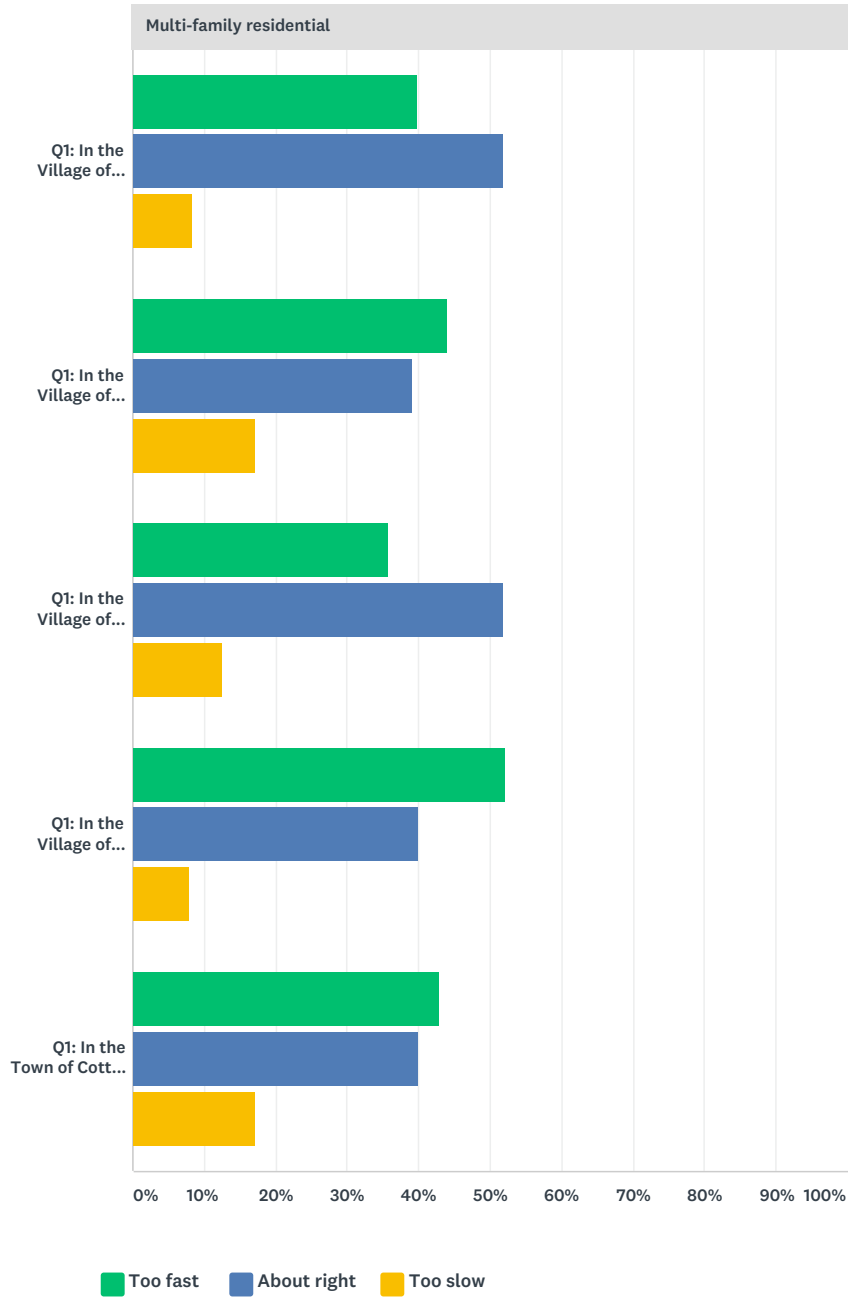
SurveyMonkey

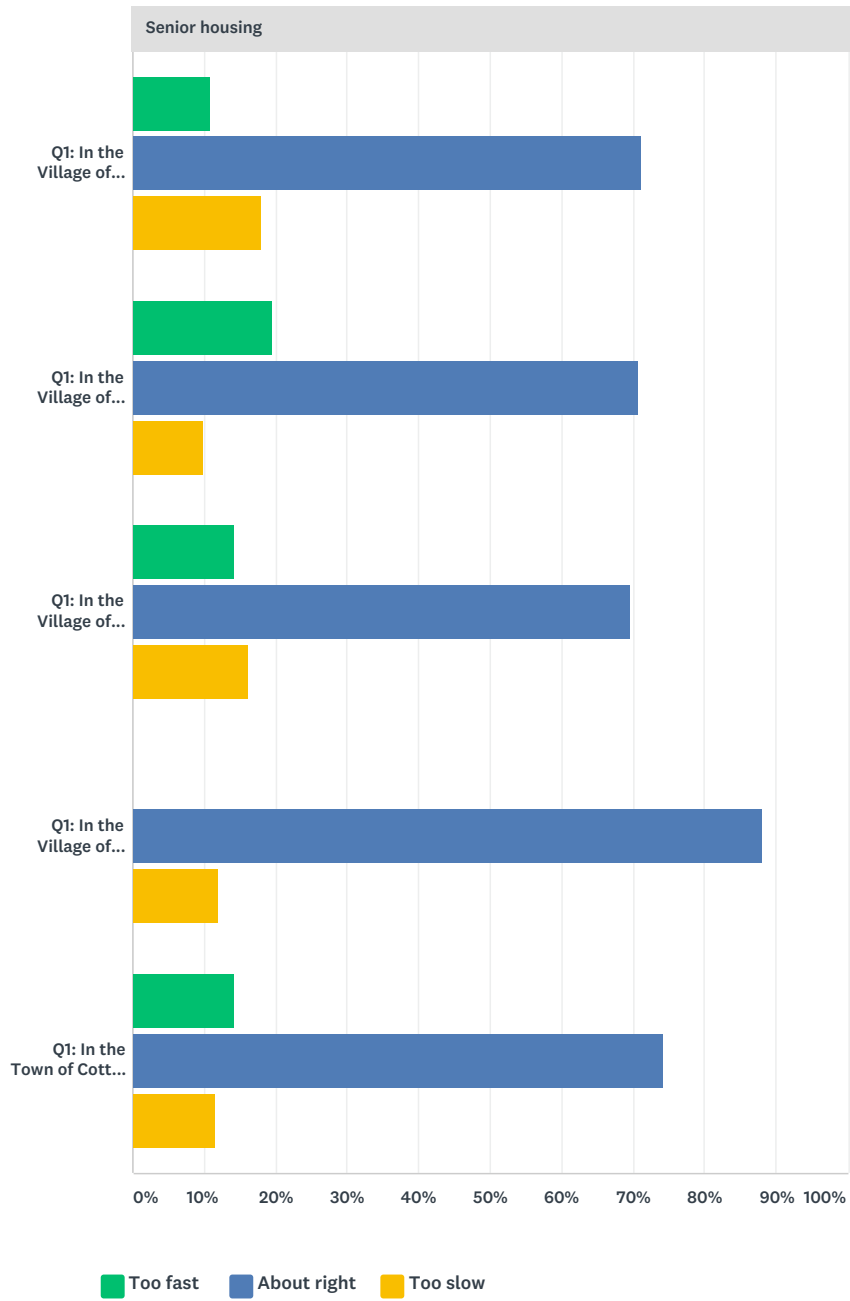
Q1: In the Village of Cottage Grove, north of Highway BB and west of Highway N	69.88% 58	30.12% 25	34.87% 83
Q1: In the Village of Cottage Grove, north of Highway BB and east of Highway N	64.29% 27	35.71% 15	17.65% 42
Q1: In the Village of Cottage Grove, south of Highway BB and west of Highway N	62.50% 35	37.50% 21	23.53% 56
Q1: In the Village of Cottage Grove, south of Highway BB and east of Highway N	75.00% 18	25.00% 6	10.08% 24
Q1: In the Town of Cottage Grove	66.67% 22	33.33% 11	13.87% 33
Total Respondents	160	78	238

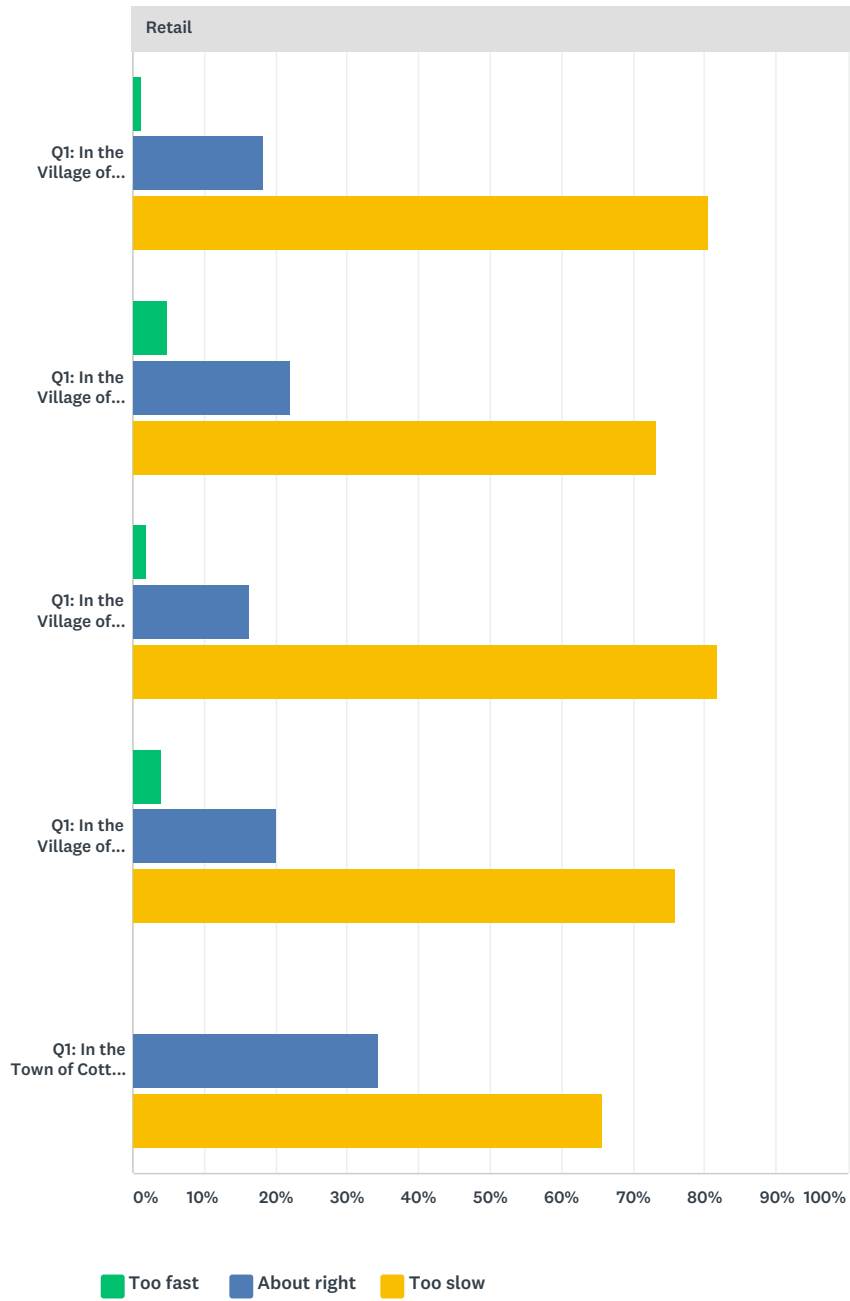
Q16 Please provide your opinion regarding the pace of development in the following land use categories in the Village over the past 10 years.

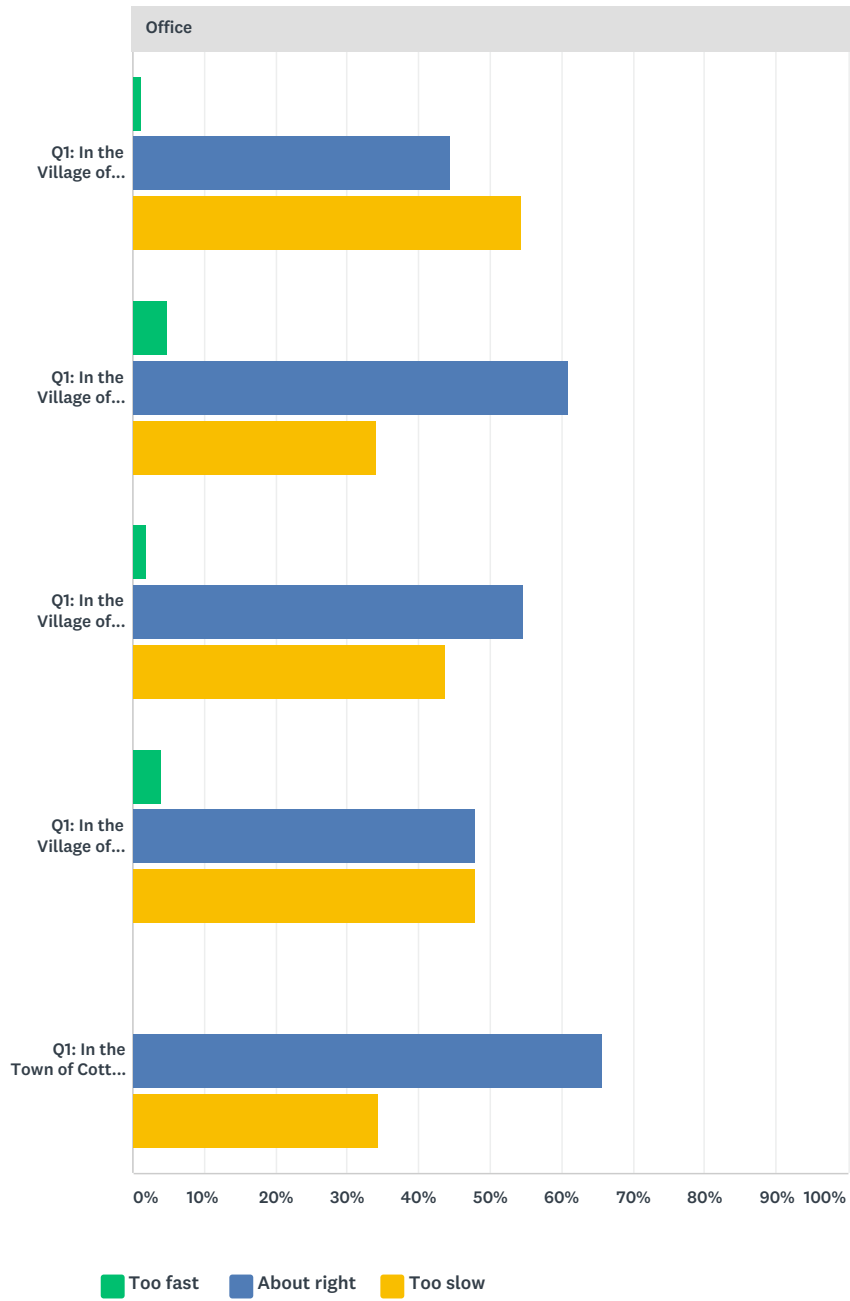
Answered: 240 Skipped: 29

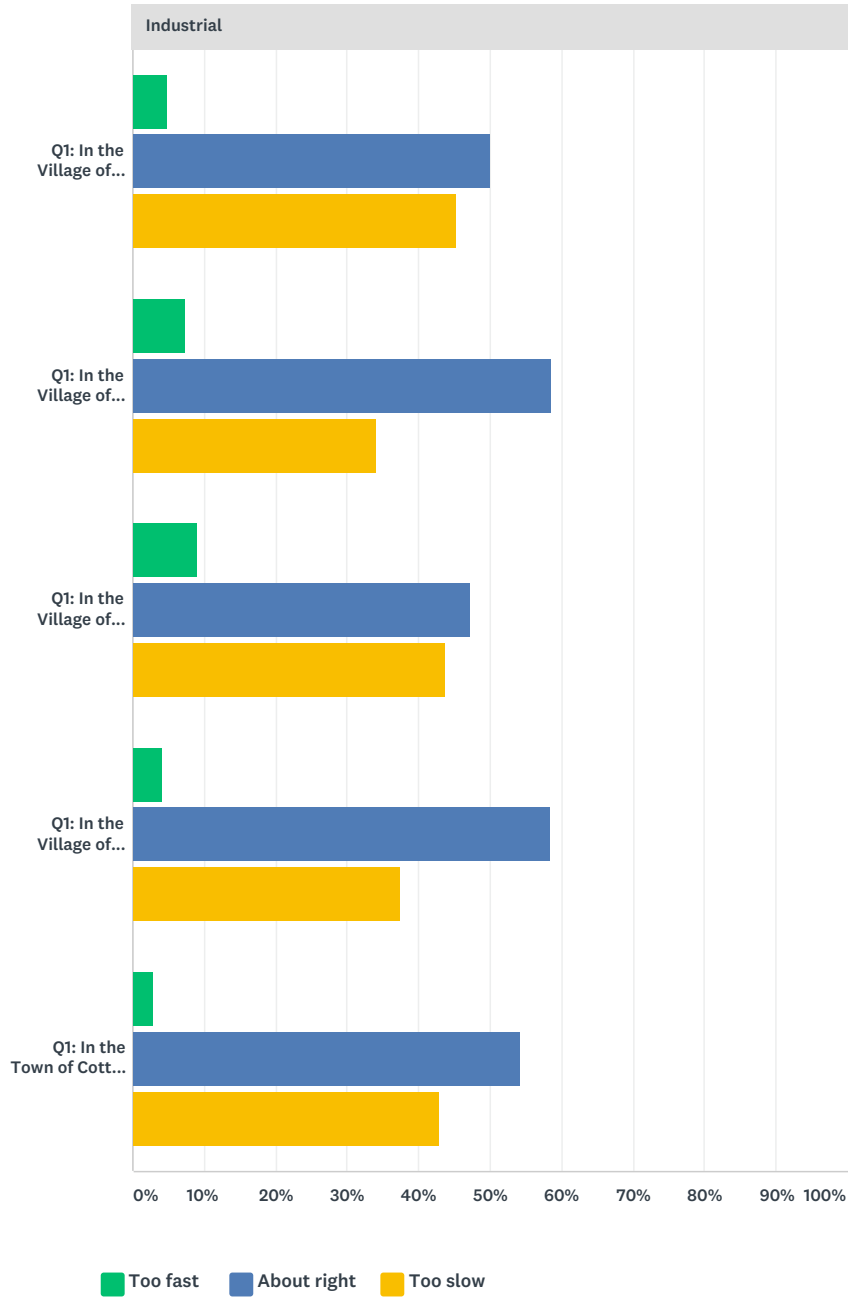












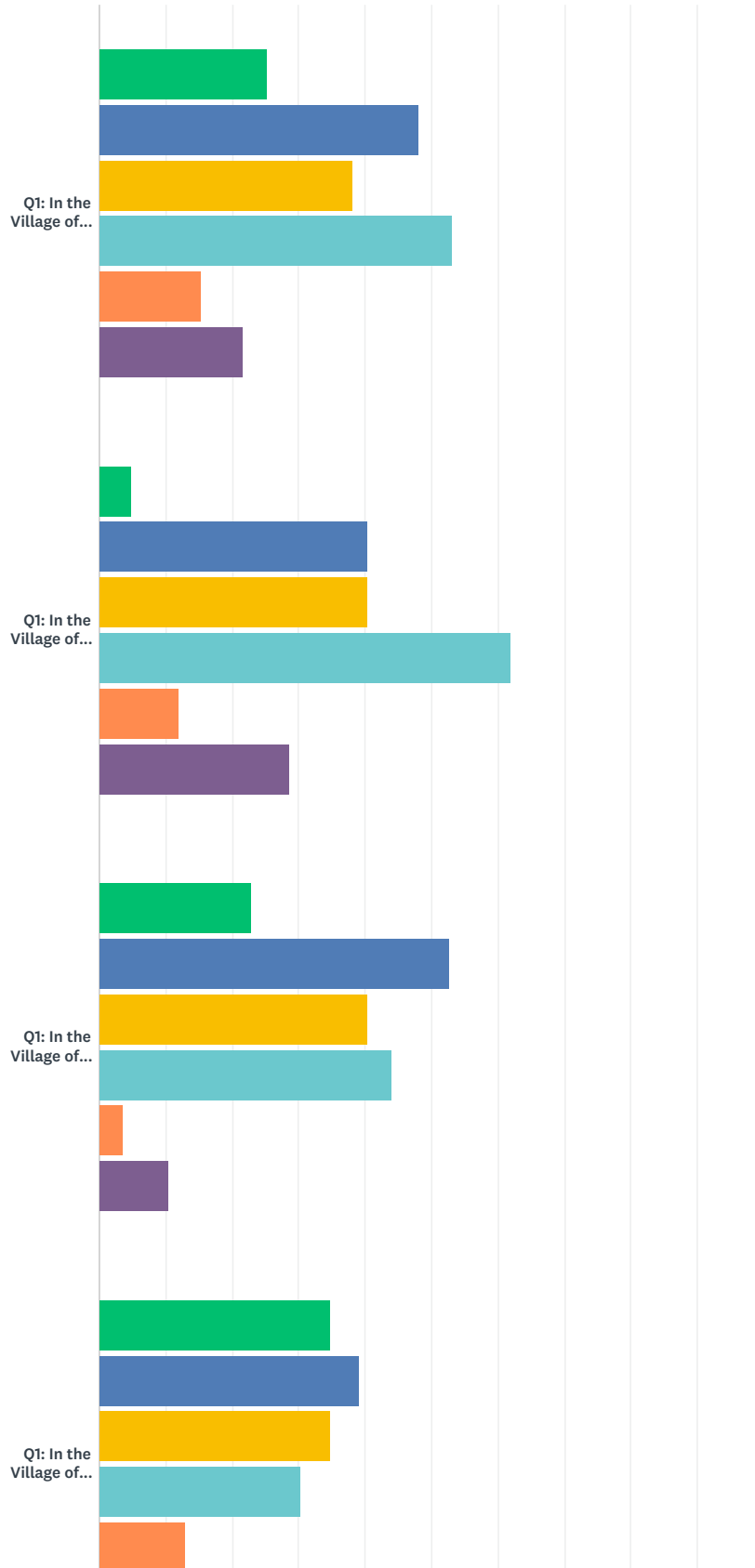
Single-family residential				
	TOO FAST	ABOUT RIGHT	TOO SLOW	TOTAL
Q1: In the Village of Cottage Grove, north of Highway BB and west of Highway N	22.89% 19	73.49% 61	3.61% 3	34.58% 83
Q1: In the Village of Cottage Grove, north of Highway BB and east of Highway N	31.71% 13	56.10% 23	12.20% 5	17.08% 41
Q1: In the Village of Cottage Grove, south of Highway BB and west of Highway N	21.43% 12	67.86% 38	10.71% 6	23.33% 56
Q1: In the Village of Cottage Grove, south of Highway BB and east of Highway N	36.00% 9	48.00% 12	16.00% 4	10.42% 25
Q1: In the Town of Cottage Grove	22.86% 8	68.57% 24	8.57% 3	14.58% 35
Multi-family residential				
	TOO FAST	ABOUT RIGHT	TOO SLOW	TOTAL
Q1: In the Village of Cottage Grove, north of Highway BB and west of Highway N	39.76% 33	51.81% 43	8.43% 7	34.58% 83

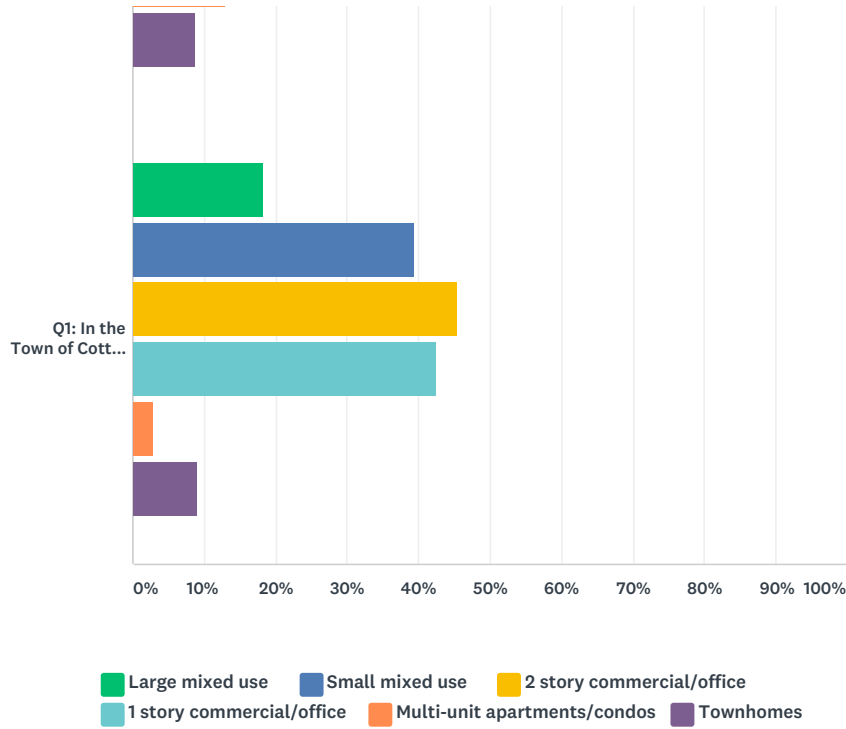
Village of Cottage Grove Comprehensive Plan Survey

Q1: In the Village of Cottage Grove, north of Highway BB and east of Highway N	43.90% 18	39.02% 16	17.07% 7	17.08% 41
Q1: In the Village of Cottage Grove, south of Highway BB and west of Highway N	35.71% 20	51.79% 29	12.50% 7	23.33% 56
Q1: In the Village of Cottage Grove, south of Highway BB and east of Highway N	52.00% 13	40.00% 10	8.00% 2	10.42% 25
Q1: In the Town of Cottage Grove	42.86% 15	40.00% 14	17.14% 6	14.58% 35
Senior housing				
	TOO FAST	ABOUT RIGHT	TOO SLOW	TOTAL
Q1: In the Village of Cottage Grove, north of Highway BB and west of Highway N	10.84% 9	71.08% 59	18.07% 15	34.58% 83
Q1: In the Village of Cottage Grove, north of Highway BB and east of Highway N	19.51% 8	70.73% 29	9.76% 4	17.08% 41
Q1: In the Village of Cottage Grove, south of Highway BB and west of Highway N	14.29% 8	69.64% 39	16.07% 9	23.33% 56
Q1: In the Village of Cottage Grove, south of Highway BB and east of Highway N	0.00% 0	88.00% 22	12.00% 3	10.42% 25
Q1: In the Town of Cottage Grove	14.29% 5	74.29% 26	11.43% 4	14.58% 35
Retail				
	TOO FAST	ABOUT RIGHT	TOO SLOW	TOTAL
Q1: In the Village of Cottage Grove, north of Highway BB and west of Highway N	1.22% 1	18.29% 15	80.49% 66	34.17% 82
Q1: In the Village of Cottage Grove, north of Highway BB and east of Highway N	4.88% 2	21.95% 9	73.17% 30	17.08% 41
Q1: In the Village of Cottage Grove, south of Highway BB and west of Highway N	1.82% 1	16.36% 9	81.82% 45	22.92% 55
Q1: In the Village of Cottage Grove, south of Highway BB and east of Highway N	4.00% 1	20.00% 5	76.00% 19	10.42% 25
Q1: In the Town of Cottage Grove	0.00% 0	34.29% 12	65.71% 23	14.58% 35
Office				
	TOO FAST	ABOUT RIGHT	TOO SLOW	TOTAL
Q1: In the Village of Cottage Grove, north of Highway BB and west of Highway N	1.23% 1	44.44% 36	54.32% 44	33.75% 81
Q1: In the Village of Cottage Grove, north of Highway BB and east of Highway N	4.88% 2	60.98% 25	34.15% 14	17.08% 41
Q1: In the Village of Cottage Grove, south of Highway BB and west of Highway N	1.82% 1	54.55% 30	43.64% 24	22.92% 55
Q1: In the Village of Cottage Grove, south of Highway BB and east of Highway N	4.00% 1	48.00% 12	48.00% 12	10.42% 25
Q1: In the Town of Cottage Grove	0.00% 0	65.71% 23	34.29% 12	14.58% 35
Industrial				
	TOO FAST	ABOUT RIGHT	TOO SLOW	TOTAL
Q1: In the Village of Cottage Grove, north of Highway BB and west of Highway N	4.88% 4	50.00% 41	45.12% 37	34.17% 82
Q1: In the Village of Cottage Grove, north of Highway BB and east of Highway N	7.32% 3	58.54% 24	34.15% 14	17.08% 41
Q1: In the Village of Cottage Grove, south of Highway BB and west of Highway N	9.09% 5	47.27% 26	43.64% 24	22.92% 55
Q1: In the Village of Cottage Grove, south of Highway BB and east of Highway N	4.17% 1	58.33% 14	37.50% 9	10.00% 24
Q1: In the Town of Cottage Grove	2.86% 1	54.29% 19	42.86% 15	14.58% 35

Q17 Which of the following development projects do you feel would be appropriate on W. Cottage Grove Road in the Village?

Answered: 234 Skipped: 35

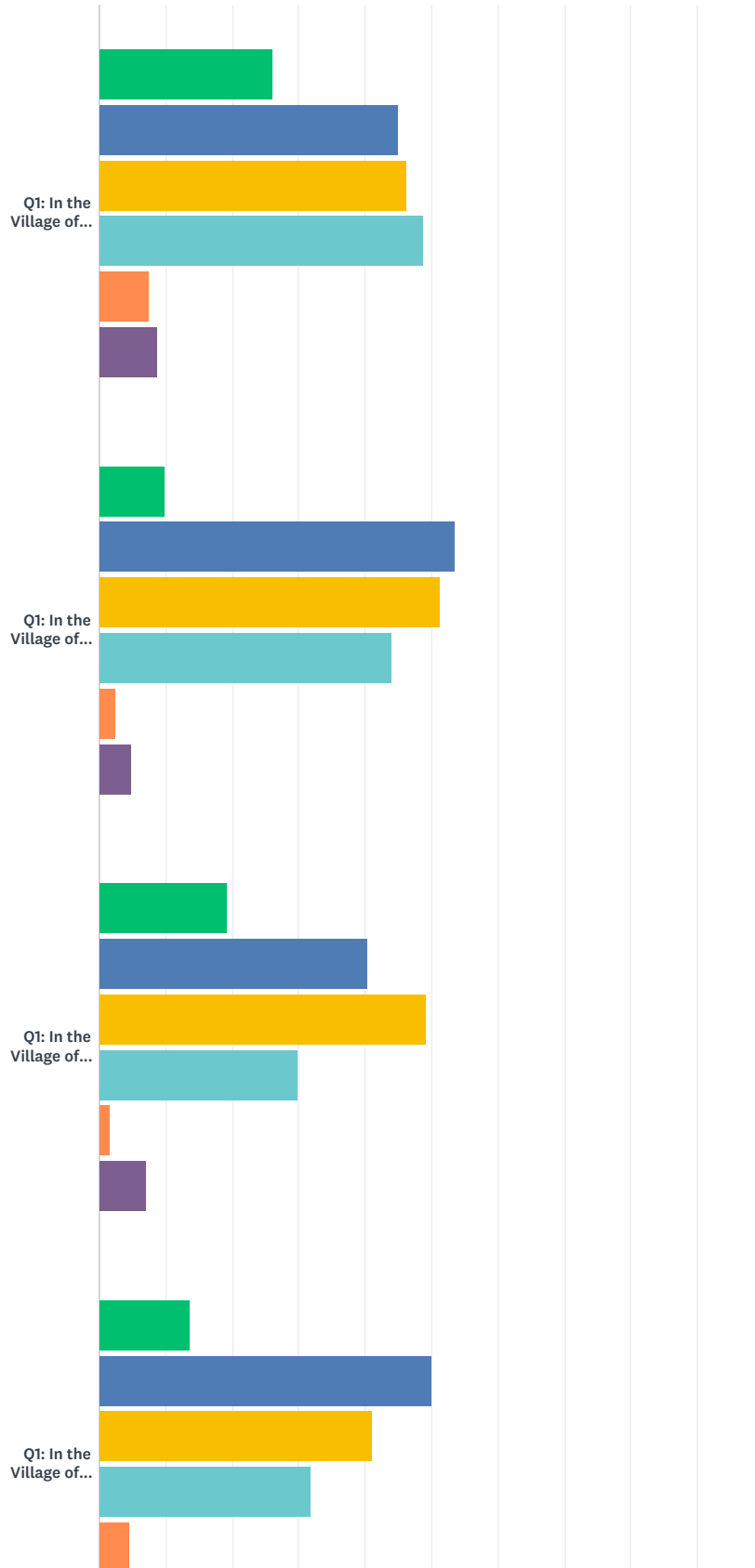


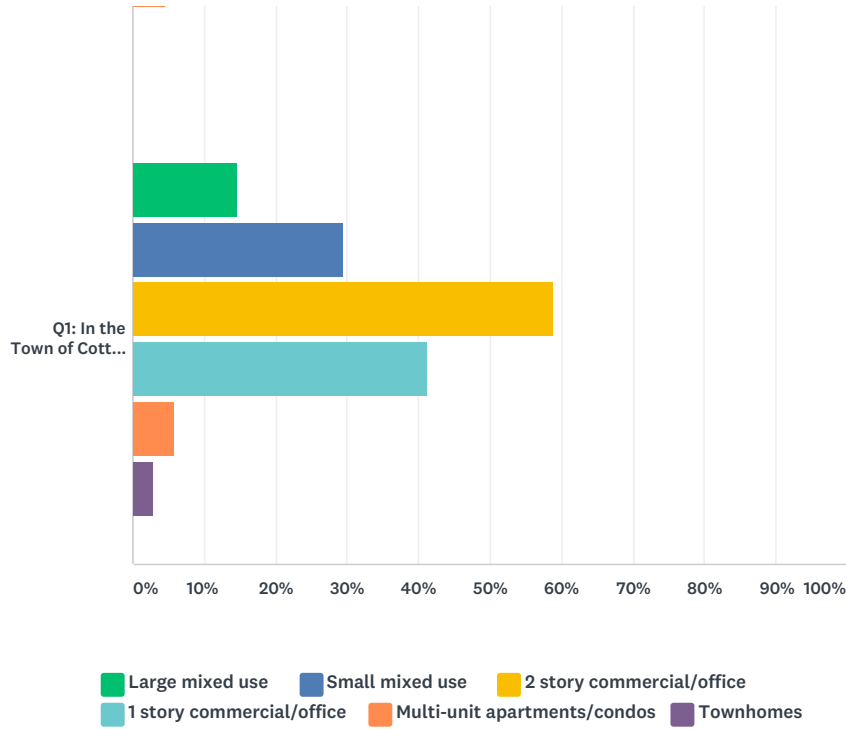


	LARGE MIXED USE	SMALL MIXED USE	2 STORY COMMERCIAL/OFFICE	1 STORY COMMERCIAL/OFFICE	MULTI-UNIT APARTMENTS/CONDOS	TOWNHOMES	TOTAL
Q1: In the Village of Cottage Grove, north of Highway BB and west of Highway N	25.32% 20	48.10% 38	37.97% 30	53.16% 42	15.19% 12	21.52% 17	67.95% 159
Q1: In the Village of Cottage Grove, north of Highway BB and east of Highway N	4.76% 2	40.48% 17	40.48% 17	61.90% 26	11.90% 5	28.57% 12	33.76% 79
Q1: In the Village of Cottage Grove, south of Highway BB and west of Highway N	22.81% 13	52.63% 30	40.35% 23	43.86% 25	3.51% 2	10.53% 6	42.31% 99
Q1: In the Village of Cottage Grove, south of Highway BB and east of Highway N	34.78% 8	39.13% 9	34.78% 8	30.43% 7	13.04% 3	8.70% 2	15.81% 37
Q1: In the Town of Cottage Grove	18.18% 6	39.39% 13	45.45% 15	42.42% 14	3.03% 1	9.09% 3	22.22% 52
Total Respondents	49	107	93	114	23	40	234

Q18 Which of the following development projects do you feel would be appropriate near the intersection of Main St. and Cottage Grove Rd. in the Village?

Answered: 234 Skipped: 35

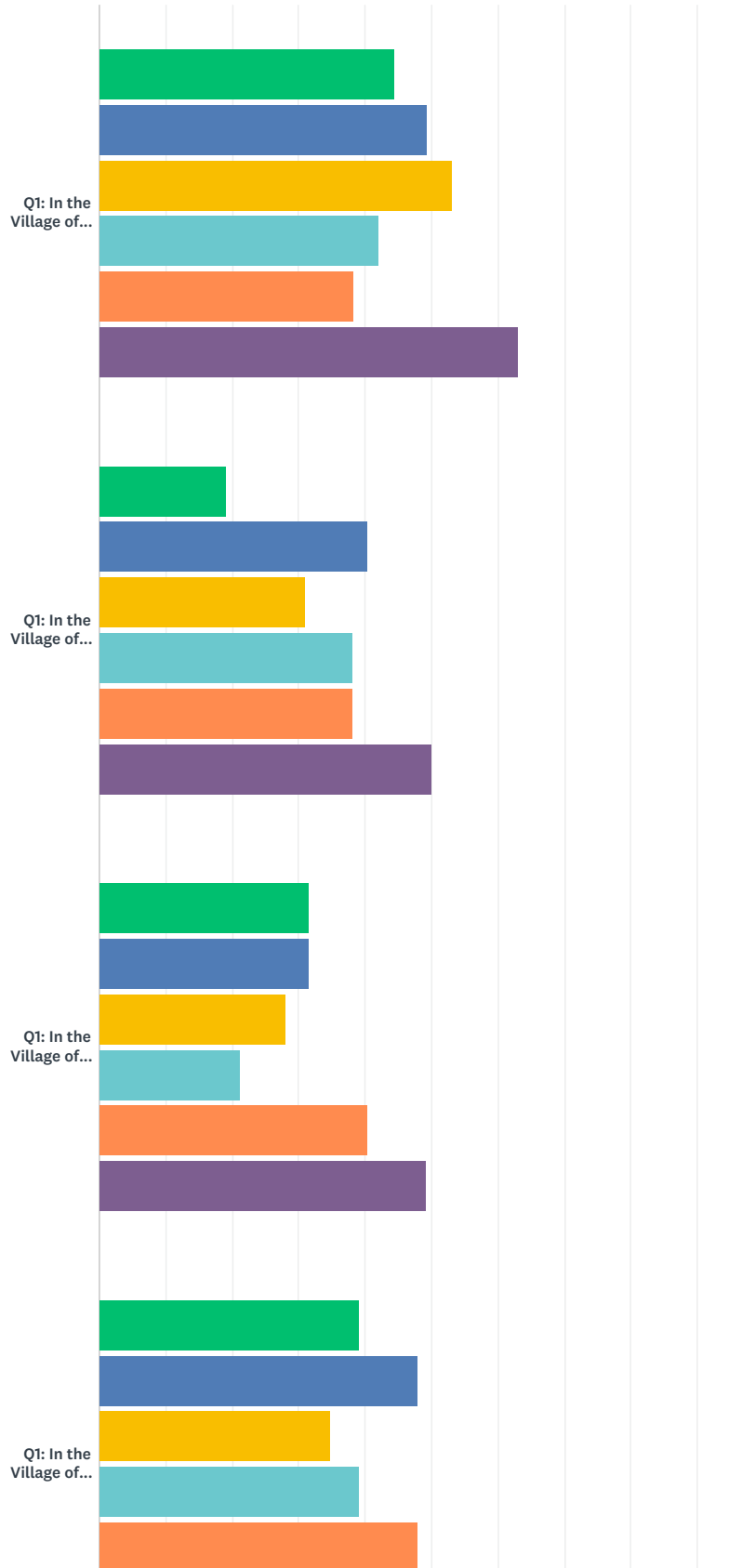


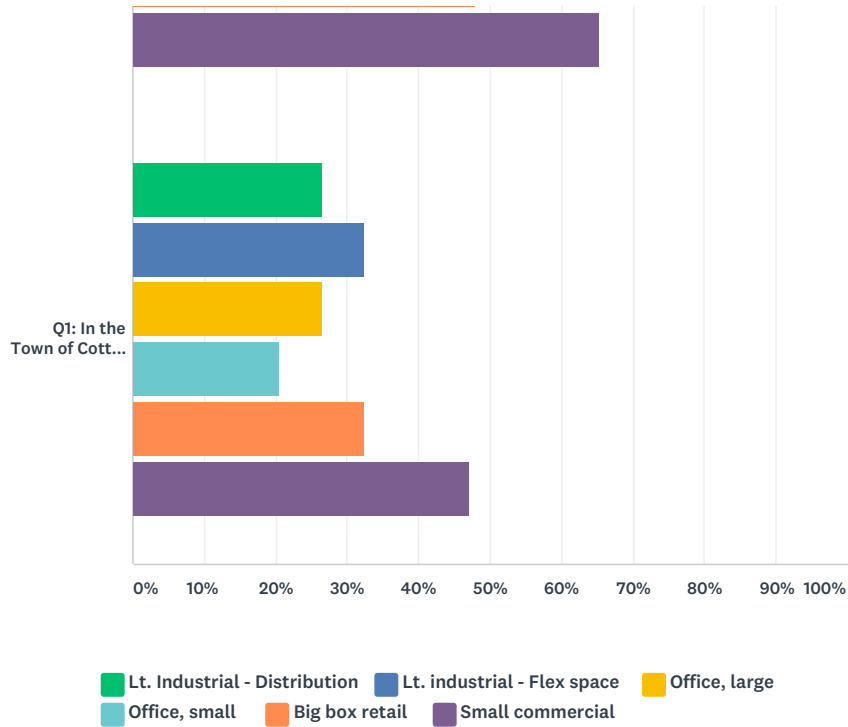


	LARGE MIXED USE	SMALL MIXED USE	2 STORY COMMERCIAL/OFFICE	1 STORY COMMERCIAL/OFFICE	MULTI-UNIT APARTMENTS/CONDOS	TOWNHOMES	TOTAL
Q1: In the Village of Cottage Grove, north of Highway BB and west of Highway N	26.25% 21	45.00% 36	46.25% 37	48.75% 39	7.50% 6	8.75% 7	62.39% 146
Q1: In the Village of Cottage Grove, north of Highway BB and east of Highway N	9.76% 4	53.66% 22	51.22% 21	43.90% 18	2.44% 1	4.88% 2	29.06% 68
Q1: In the Village of Cottage Grove, south of Highway BB and west of Highway N	19.30% 11	40.35% 23	49.12% 28	29.82% 17	1.75% 1	7.02% 4	35.90% 84
Q1: In the Village of Cottage Grove, south of Highway BB and east of Highway N	13.64% 3	50.00% 11	40.91% 9	31.82% 7	4.55% 1	0.00% 0	13.25% 31
Q1: In the Town of Cottage Grove	14.71% 5	29.41% 10	58.82% 20	41.18% 14	5.88% 2	2.94% 1	22.22% 52
Total Respondents	44	102	115	95	11	14	234

Q19 Which of the following development projects do you feel would be appropriate north of Interstate 94 in the Village?

Answered: 237 Skipped: 32





	LT. INDUSTRIAL - DISTRIBUTION	LT. INDUSTRIAL - FLEX SPACE	OFFICE, LARGE	OFFICE, SMALL	BIG BOX RETAIL	SMALL COMMERCIAL	TOTAL
Q1: In the Village of Cottage Grove, north of Highway BB and west of Highway N	44.44% 36	49.38% 40	53.09% 43	41.98% 34	38.27% 31	62.96% 51	99.16% 235
Q1: In the Village of Cottage Grove, north of Highway BB and east of Highway N	19.05% 8	40.48% 17	30.95% 13	38.10% 16	38.10% 16	50.00% 21	38.40% 91
Q1: In the Village of Cottage Grove, south of Highway BB and west of Highway N	31.58% 18	31.58% 18	28.07% 16	21.05% 12	40.35% 23	49.12% 28	48.52% 115
Q1: In the Village of Cottage Grove, south of Highway BB and east of Highway N	39.13% 9	47.83% 11	34.78% 8	39.13% 9	47.83% 11	65.22% 15	26.58% 63
Q1: In the Town of Cottage Grove	26.47% 9	32.35% 11	26.47% 9	20.59% 7	32.35% 11	47.06% 16	26.58% 63
Total Respondents	80	97	89	78	92	131	237